

**SQUAXIN ISLAND TRIBE
EMERGENCY REGULATION NO. ER-26-01**

Regulation No. ER-26-01

Date: June 29th, 2026

Regs. No. Superseded/Modified: AR-26-01

Fishery Type: **FALL CHINOOK - Commercial Fishery**

Catch Area: 13F Budd Inlet (Outer Portion Only)
13D 13D-1 Dana, 13D-2 Pickering, & 13D-3 Peale Passages, 13D-4 Southern Case Inlet
13G Eld Inlet (Outer portion as specified in the detailed annual regulations)
13K Northern Case Inlet

On/Off Reservation: ON/OFF

Effective Dates:

Open: 6 AM Wednesday, July 15, 2026

Closed: 9 AM Wednesday, September 9, 2026

Days/Hours by Gear:

Drift Nets/Set Nets

Set Nets: Open 7 Days/Week/24 hours-Set Nets must not be left unattended.

(North of Squaxin Point (formerly Priest Point) line, Outer Eld, Dana, Pickering, Peale, Case)

Maximum Length: 600 feet/Minimum Stretch 6 inches

Drift Nets: Open 7 Days/Week Daily Hours: 6 PM to 9 AM-Daily Closure: 9 AM to 6 PM

(North of the Squaxin Point (formerly Priest Point) line to the Gull Harbor line, Pickering, Peale, Case)

Maximum Length: 600 feet/Minimum Stretch 6 inches

(North of the Gull Harbor line, Dana, Outer Eld Inlet)

Maximum Length: 900 feet/Minimum Stretch 6 inches

Beach Seines (Outer Budd Inlet, Dana Passage, Outer Eld Inlet): Open 7 Days/Week/24 Hours

Maximum Length: 600 feet/ Mesh Size: 3 inch Minimum 4 inch Maximum

Other Restrictions: Outer Budd Inlet is defined as all marine waters north of a line running east to west from Squaxin Point (N 47°04'14.65", W 122°54'05.96") through the #4 buoy (N 47°04'24.12", W 122°55'03.00") to the opposite shore and south of a line projected from Cooper Point (N 47°08'44.20", W 122°55'33.40") to the light at Dofflemeyer Point (N 47° 08'25.80", W 122°54'26.20") near Boston Harbor. **Eld Inlets** outer portion includes all waters north and east of a line projected due east from Flapjack Point (N 47°06'28.40", W 122°57'21.17") to the opposite shore (N 47°05'58.07", W 122°56'57.03"), to the northern 13G boundary. This portion of Eld Inlet is open to allow harvest of Budd Inlet Chinook milling at the mouth of Eld Inlet. **Refer to the Annual Regulation 26-01** for Northern Case Inlet Closures: Sherwood Creek, Coulter Creek and Rocky Bay-Vaughn Bay Closures are in effect. **All waters of Southern Case Inlet 13D south and east of a line extending from Johnson Point (N 47°10'40.92", W 122°48'53.69") to Devils Head Light (N 47°09'58.901", W 122°45'53.30") will be closed. Chinook Beach Seines Must Release All Coho. Be aware of excessive boat traffic during Labor Day Weekend Friday September 4, 2026 – Monday September 7, 2026.**

Justification: Squaxin Island Tribe Annual Harvest of Fall Chinook

In Accordance with the Squaxin Island Fishing Ordinance, This Regulation is hereby approved.

Cameron Henry
Cameron Henry (Jun 29, 2026 13:32:33 PDT)
Tribal Council Member

Jun 29, 2026
Date

Joseph C. Peters
Fisheries Harvest Manager

Jun 29, 2026
Date









SQUAXIN ISLAND TRIBE

Final Audit Report

2026-06-29

Created:	2026-06-29
By:	Joseph Peters (jcpeters@squaxin.us)
Status:	Signed
Transaction ID:	CBJCHBCAABAAc8RJUE_re35tUgYiS73rtRxBuOxdnLn_

"SQUAXIN ISLAND TRIBE" History

-  Document created by Joseph Peters (jcpeters@squaxin.us)
2026-06-29 - 8:24:25 PM GMT
-  Document emailed to Joseph Peters (jcpeters@squaxin.us) for signature
2026-06-29 - 8:24:29 PM GMT
-  Document emailed to Cameron Henry (cahenry@squaxin.us) for signature
2026-06-29 - 8:24:29 PM GMT
-  Email viewed by Joseph Peters (jcpeters@squaxin.us)
2026-06-29 - 8:27:44 PM GMT
-  Document e-signed by Joseph Peters (jcpeters@squaxin.us)
Signature Date: 2026-06-29 - 8:28:09 PM GMT - Time Source: server - Signature Appearance Selected: IMAGE
-  Email viewed by Cameron Henry (cahenry@squaxin.us)
2026-06-29 - 8:32:05 PM GMT
-  Document e-signed by Cameron Henry (cahenry@squaxin.us)
Signature Date: 2026-06-29 - 8:32:33 PM GMT - Time Source: server - Signature Appearance Selected: MOBILE_TYPE
-  Agreement completed.
2026-06-29 - 8:32:33 PM GMT