

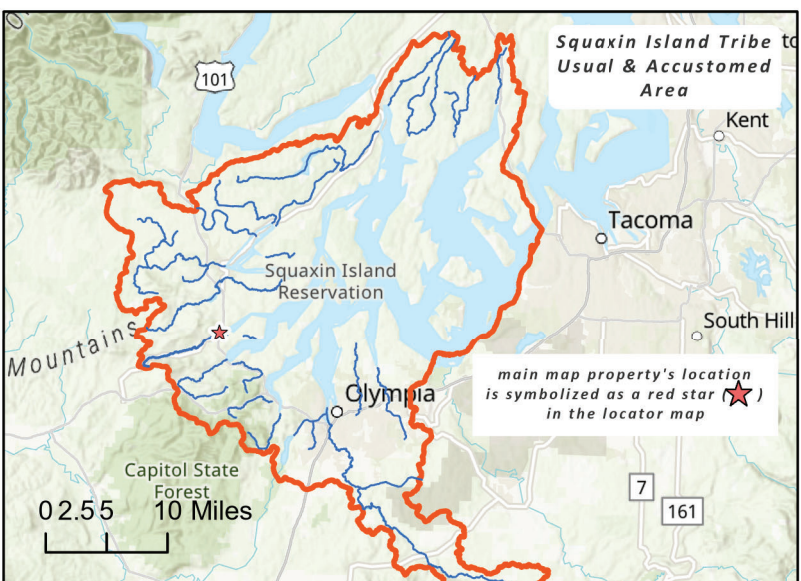


**Squaxin Island Tribe
Mason County, Washington
Clary (Casino) Property
Map ID #: 1**

- SIT Properties**
- Reserve / Trust
 - Fee
 - Roads
 - Railroads
 - Rivers & Streams
- Wetlands**
- Freshwater Emergent Wetland
 - Freshwater Forested/Shrub Wetland
 - Freshwater Pond



Data Sources:
Mason County parcel data, Thurston County parcel data
WDOE wetlands, NHD & SIT hydrography, esri imagery
SIT 6/2021



**Squaxin Island Tribe
Mason County, Washington
Grange Property
Map ID #: 13**

- | SIT Properties | |
|----------------|-----------------------------------|
| | Reserve / Trust |
| | Fee |
| | Roads |
| | Railroads |
| | Rivers & Streams |
| Wetlands | |
| | Freshwater Emergent Wetland |
| | Freshwater Forested/Shrub Wetland |
| | Freshwater Pond |



Data Sources:
Mason County parcel data, Thurston County parcel data
WDOE wetlands, NHD & SIT hydrography, esri imagery
SIT 6/2021



0 80 160 320 Ft



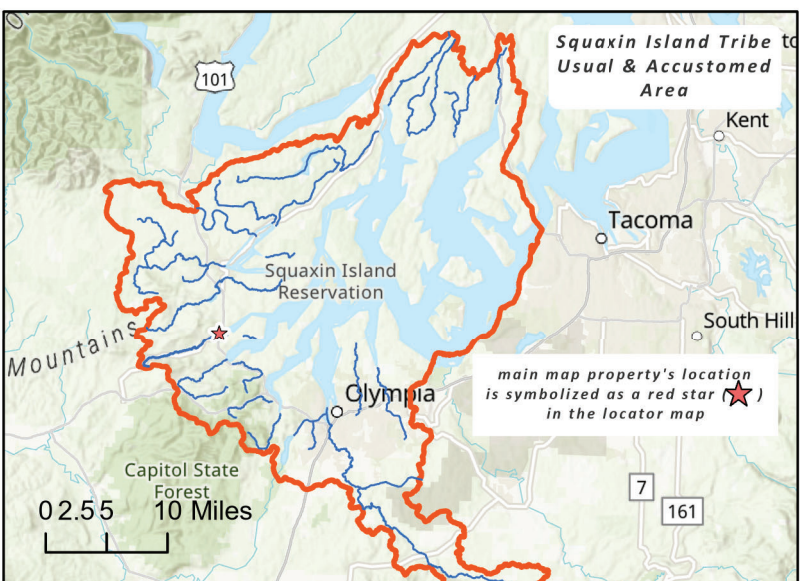
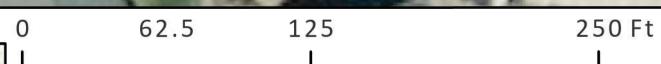
**Squaxin Island Tribe
Mason County, Washington
Schultz/Holman (HUB) Property
Map ID #: 19**

- SIT Properties**
- Reserve / Trust
 - Fee
 - Roads
 - Railroads
 - Rivers & Streams
- Wetlands**
- Freshwater Emergent Wetland
 - Freshwater Forested/Shrub Wetland
 - Freshwater Pond



Data Sources:
Mason County parcel data, Thurston County parcel data
WDOE wetlands, NHD & SIT hydrography, esri imagery
SIT 6/2021



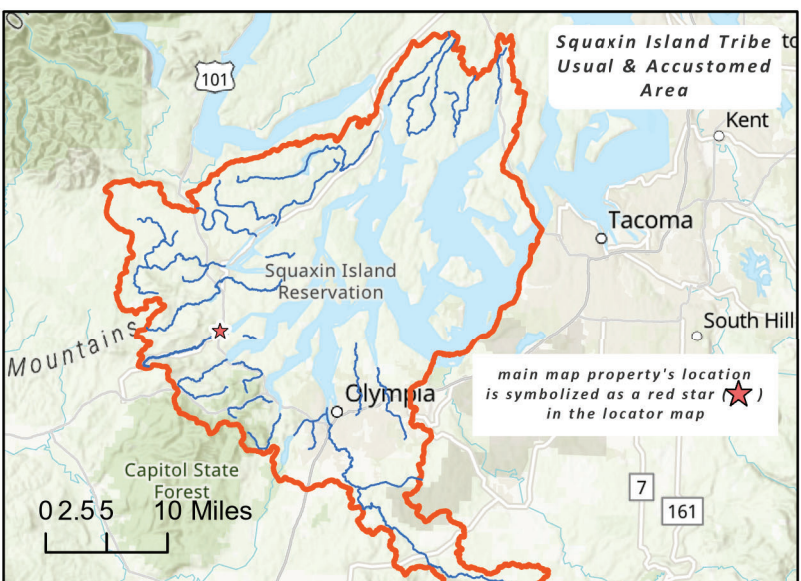


**Squaxin Island Tribe
Mason County, Washington
School District Property
Map ID #: 22**

- SIT Properties**
- Reserve / Trust
 - Fee
 - Roads
 - Railroads
 - Rivers & Streams
- Wetlands**
- Freshwater Emergent Wetland
 - Freshwater Forested/Shrub Wetland
 - Freshwater Pond



Data Sources:
Mason County parcel data, Thurston County parcel data
WDOE wetlands, NHD & SIT hydrography, esri imagery
SIT 6/2021

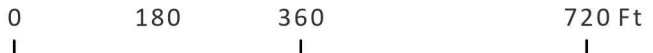
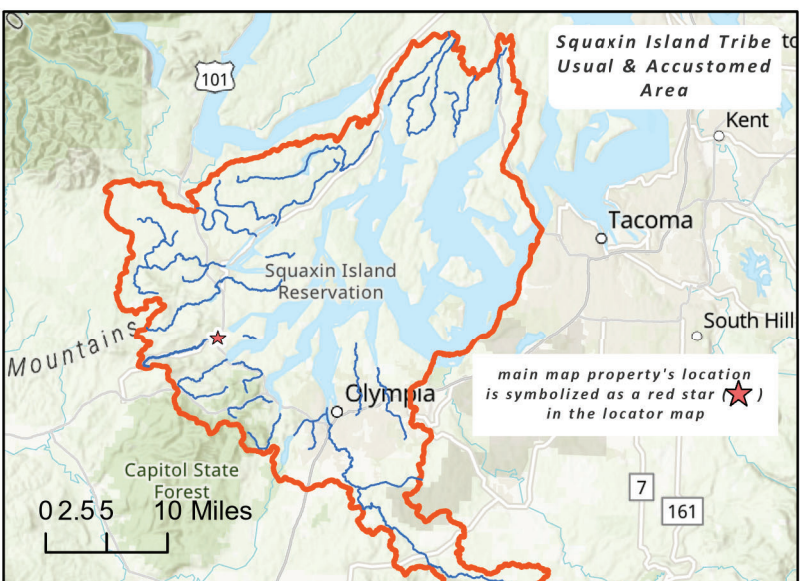


**Squaxin Island Tribe
Mason County, Washington
Simpson (Casino Drain Field) Property
Map ID #: 23**

- SIT Properties**
- Reserve / Trust
 - Fee
 - Roads
 - Railroads
 - Rivers & Streams
- Wetlands**
- Freshwater Emergent Wetland
 - Freshwater Forested/Shrub Wetland
 - Freshwater Pond



Data Sources:
Mason County parcel data, Thurston County parcel data
WDOE wetlands, NHD & SIT hydrography, esri imagery
SIT 6/2021



**Squaxin Island Tribe
Mason County, Washington
Lewis Property
Map ID #: 24**

- SIT Properties**
- Reserve / Trust
 - Fee
 - Roads
 - Railroads
 - Rivers & Streams
- Wetlands**
- Freshwater Emergent Wetland
 - Freshwater Forested/Shrub Wetland
 - Freshwater Pond



Data Sources:
Mason County parcel data, Thurston County parcel data
WDOE wetlands, NHD & SIT hydrography, esri imagery
SIT 6/2021

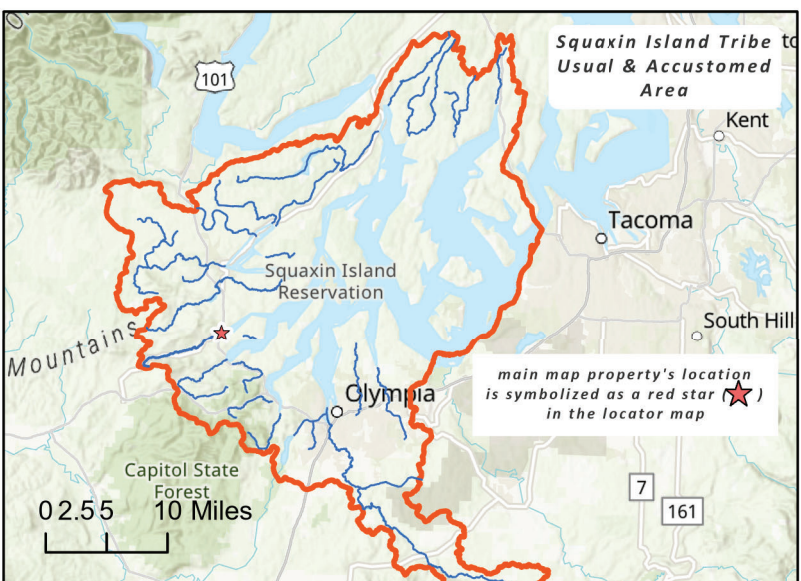


**Squaxin Island Tribe
Mason County, Washington
Whitener 1 Property
Map ID #: 25**

- SIT Properties**
- Reserve / Trust
 - Fee
 - Roads
 - Railroads
 - Rivers & Streams
- Wetlands**
- Freshwater Emergent Wetland
 - Freshwater Forested/Shrub Wetland
 - Freshwater Pond



Data Sources:
Mason County parcel data, Thurston County parcel data
WDOE wetlands, NHD & SIT hydrography, esri imagery
SIT 6/2021




Squaxin Island Tribe
Mason County, Washington
Kruger Property
Map ID #: 27

SIT Properties

- Reserve / Trust
- Fee
- Roads
- Railroads
- Rivers & Streams

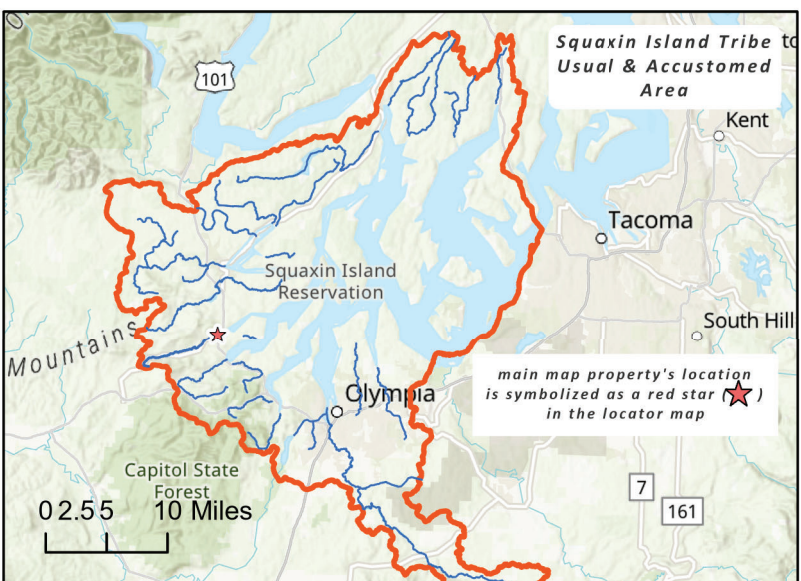
Wetlands

- Freshwater Emergent Wetland
- Freshwater Forested/Shrub Wetland
- Freshwater Pond



Squaxin Island Tribe
People of the Water


Data Sources:
 Mason County parcel data, Thurston County parcel data
 WDOE wetlands, NHD & SIT hydrography, esri imagery
 SIT 6/2021



Squaxin Island Tribe Mason County, Washington Clary 1 Property Map ID #: 31

SIT Properties

- Reserve / Trust
- Fee
- Roads
- Railroads
- Rivers & Streams
- Wetlands**
- Freshwater Emergent Wetland
- Freshwater Forested/Shrub Wetland
- Freshwater Pond



Squaxin Island Tribe
People of the Water

Data Sources:
Mason County parcel data, Thurston County parcel data
WDOE wetlands, NHD & SIT hydrography, esri imagery
SIT 6/2021



0 112.5 225 450 Ft



**Squaxin Island Tribe
Mason County, Washington
Dang Property
Map ID #: 32**

- SIT Properties**
- Reserve / Trust
 - Fee
 - Roads
 - Railroads
 - Rivers & Streams
 - Wetlands**
 - Freshwater Emergent Wetland
 - Freshwater Forested/Shrub Wetland
 - Freshwater Pond



Data Sources:
Mason County parcel data, Thurston County parcel data
WDOE wetlands, NHD & SIT hydrography, esri imagery
SIT 6/2021




Squaxin Island Tribe
Mason County, Washington
Harvey Property
Map ID #: 33

SIT Properties

- Reserve / Trust
- Fee
- Roads
- Railroads
- Rivers & Streams

Wetlands

- Freshwater Emergent Wetland
- Freshwater Forested/Shrub Wetland
- Freshwater Pond



Data Sources:
 Mason County parcel data, Thurston County parcel data
 WDOE wetlands, NHD & SIT hydrography, esri imagery
 SIT 6/2021



**Squaxin Island Tribe
Mason County, Washington
Sackinger Property
Map ID #: 34**

- | SIT Properties | |
|----------------|-----------------------------------|
| | Reserve / Trust |
| | Fee |
| | Roads |
| | Railroads |
| | Rivers & Streams |
| Wetlands | |
| | Freshwater Emergent Wetland |
| | Freshwater Forested/Shrub Wetland |
| | Freshwater Pond |



Data Sources:
Mason County parcel data, Thurston County parcel data
WDOE wetlands, NHD & SIT hydrography, esri imagery
SIT 6/2021



0 90 180 360 Ft


**Squaxin Island Tribe
Mason County, Washington
Thovson Property
Map ID #: 35**

SIT Properties

- Reserve / Trust
- Fee
- Roads
- Railroads
- Rivers & Streams


Wetlands

- Freshwater Emergent Wetland
- Freshwater Forested/Shrub Wetland
- Freshwater Pond



Squaxin Island Tribe
People of the Water

Data Sources:
Mason County parcel data, Thurston County parcel data
WDOE wetlands, NHD & SIT hydrography, esri imagery
SIT 6/2021



**Squaxin Island Tribe
Mason County, Washington
Vistrand Property
Map ID #: 36**

- SIT Properties**
- Reserve / Trust
 - Fee
 - Roads
 - Railroads
 - Rivers & Streams
- Wetlands**
- Freshwater Emergent Wetland
 - Freshwater Forested/Shrub Wetland
 - Freshwater Pond



Data Sources:
Mason County parcel data, Thurston County parcel data
WDOE wetlands, NHD & SIT hydrography, esri imagery
SIT 6/2021



0 55 110 220 Ft



**Squaxin Island Tribe
Mason County, Washington
Moore Property
Map ID #: 37**

- SIT Properties**
- Reserve / Trust
 - Fee
 - Roads
 - Railroads
 - Rivers & Streams
 - Wetlands**
 - Freshwater Emergent Wetland
 - Freshwater Forested/Shrub Wetland
 - Freshwater Pond



Data Sources:
Mason County parcel data, Thurston County parcel data
WDOE wetlands, NHD & SIT hydrography, esri imagery
SIT 6/2021



0 170 340 680 Ft



**Squaxin Island Tribe
Mason County, Washington
Pitt Property
Map ID #: 38**

- SIT Properties**
- Reserve / Trust
 - Fee
 - Roads
 - Railroads
 - Rivers & Streams
 - Wetlands**
 - Freshwater Emergent Wetland
 - Freshwater Forested/Shrub Wetland
 - Freshwater Pond



Data Sources:
Mason County parcel data, Thurston County parcel data
WDOE wetlands, NHD & SIT hydrography, esri imagery
SIT 6/2021





0 62.5 125 250 Ft



**Squaxin Island Tribe
Mason County, Washington
Wood Property
Map ID #: 40**

- SIT Properties**
- Reserve / Trust
 - Fee
 - Roads
 - Railroads
 - Rivers & Streams
- Wetlands**
- Freshwater Emergent Wetland
 - Freshwater Forested/Shrub Wetland
 - Freshwater Pond



Data Sources:
Mason County parcel data, Thurston County parcel data
WDOE wetlands, NHD & SIT hydrography, esri imagery
SIT 6/2021



0 65 130 260 Ft



**Squaxin Island Tribe
Mason County, Washington
Ward Property
Map ID #: 41**

- SIT Properties**
- Reserve / Trust
 - Fee
 - Roads
 - Railroads
 - Rivers & Streams
- Wetlands**
- Freshwater Emergent Wetland
 - Freshwater Forested/Shrub Wetland
 - Freshwater Pond



Data Sources:
Mason County parcel data, Thurston County parcel data
WDOE wetlands, NHD & SIT hydrography, esri imagery
SIT 6/2021



0 162.5 325 650 Ft

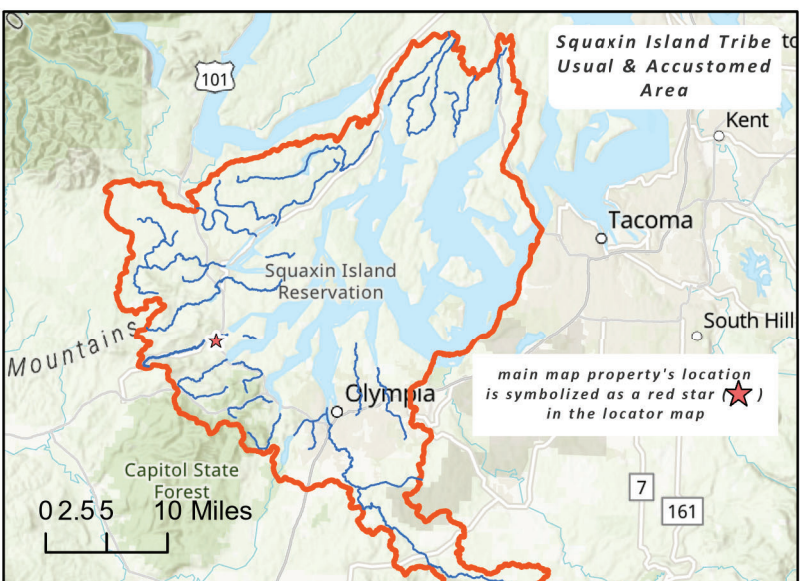


**Squaxin Island Tribe
Mason County, Washington
Taylor Unlimited (Strip) Property
Map ID #: 43**

- SIT Properties**
- Reserve / Trust
 - Fee
 - Roads
 - Railroads
 - Rivers & Streams
- Wetlands**
- Freshwater Emergent Wetland
 - Freshwater Forested/Shrub Wetland
 - Freshwater Pond



Data Sources:
Mason County parcel data, Thurston County parcel data
WDOE wetlands, NHD & SIT hydrography, esri imagery
SIT 6/2021




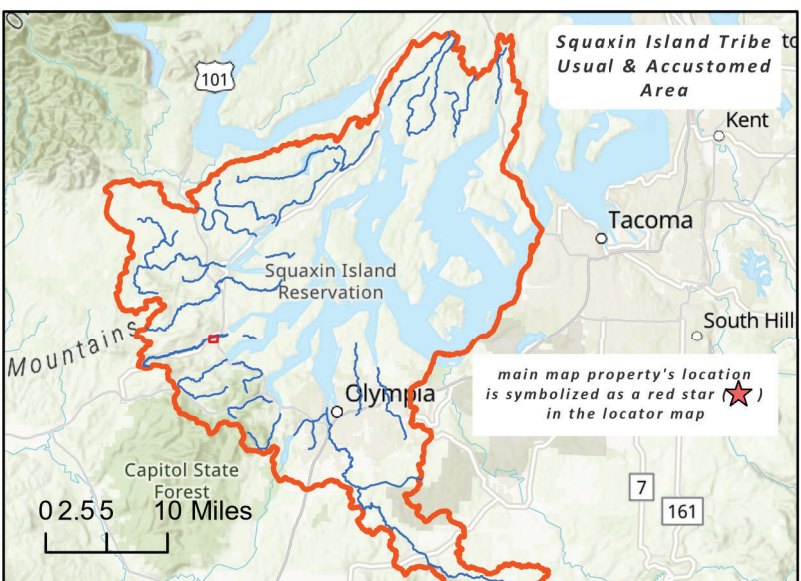


**Squaxin Island Tribe
Mason County, Washington
Wells Fargo Bank (Wedge) Property
Map ID #: 45**

- SIT Properties**
- Reserve / Trust
 - Fee
 - Roads
 - Railroads
 - Rivers & Streams
- Wetlands**
- Freshwater Emergent Wetland
 - Freshwater Forested/Shrub Wetland
 - Freshwater Pond



Data Sources:
Mason County parcel data, Thurston County parcel data
WDOE wetlands, NHD & SIT hydrography, esri imagery
SIT 6/2021



**Squaxin Island Tribe
Mason County, Washington
Simpson (Econ Dev) Property
Map ID #: 47**

- | SIT Properties | |
|----------------|-----------------------------------|
| | Reserve / Trust |
| | Fee |
| | Roads |
| | Railroads |
| | Rivers & Streams |
| Wetlands | |
| | Freshwater Emergent Wetland |
| | Freshwater Forested/Shrub Wetland |
| | Freshwater Pond |



Data Sources:
Mason County parcel data, Thurston County parcel data
WDOE wetlands, NHD & SIT hydrography, esri imagery
SIT 6/2021



0 410 820 1,640 Ft



**Squaxin Island Tribe
Mason County, Washington
Port Blakely Property
Map ID #: 51**

- SIT Properties**
- Reserve / Trust
 - Fee
 - Roads
 - Railroads
 - Rivers & Streams
- Wetlands**
- Freshwater Emergent Wetland
 - Freshwater Forested/Shrub Wetland
 - Freshwater Pond



Data Sources:
Mason County parcel data, Thurston County parcel data
WDOE wetlands, NHD & SIT hydrography, esri imagery
SIT 6/2021



**Squaxin Island Tribe
Mason County, Washington
Hawks Property
Map ID #: 52**

- SIT Properties**
- Reserve / Trust
 - Fee
 - Roads
 - Railroads
 - Rivers & Streams
- Wetlands**
- Freshwater Emergent Wetland
 - Freshwater Forested/Shrub Wetland
 - Freshwater Pond



Data Sources:
Mason County parcel data, Thurston County parcel data
WDOE wetlands, NHD & SIT hydrography, esri imagery
SIT 6/2021

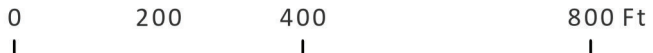


**Squaxin Island Tribe
Mason County, Washington
Knutson Property
Map ID #: 53**

- SIT Properties**
- Reserve / Trust
 - Fee
 - Roads
 - Railroads
 - Rivers & Streams
- Wetlands**
- Freshwater Emergent Wetland
 - Freshwater Forested/Shrub Wetland
 - Freshwater Pond



Data Sources:
Mason County parcel data, Thurston County parcel data
WDOE wetlands, NHD & SIT hydrography, esri imagery
SIT 6/2021



**Squaxin Island Tribe
Mason County, Washington
Whitener 2 Property
Map ID #: 56**

- SIT Properties**
- Reserve / Trust
 - Fee
 - Roads
 - Railroads
 - Rivers & Streams
 - Wetlands**
 - Freshwater Emergent Wetland
 - Freshwater Forested/Shrub Wetland
 - Freshwater Pond



Data Sources:
Mason County parcel data, Thurston County parcel data
WDOE wetlands, NHD & SIT hydrography, esri imagery
SIT 6/2021



Map #: 47
Simpson
(Econ Dev)

Map #: 57
Taylor #6

Map #: 51
Port Blakely
(Salish Cliffs)

0 90 180 360 Ft



Squaxin Island Tribe Usual & Accustomed Area


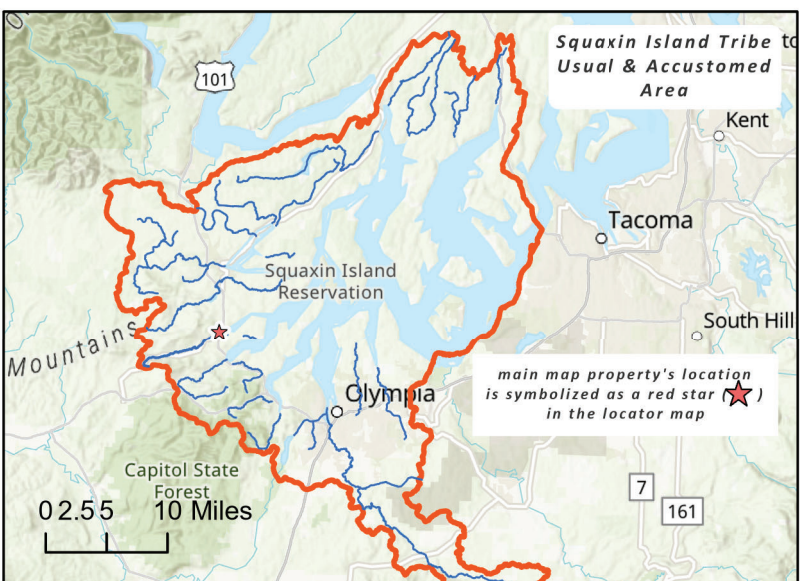
main map property's location is symbolized as a red star (★) in the locator map

Squaxin Island Tribe
Mason County, Washington
Taylor #6 Property
Map ID #: 57

- SIT Properties**
- Reserve / Trust
 - Fee
 - Roads
 - Railroads
 - Rivers & Streams
- Wetlands**
- Freshwater Emergent Wetland
 - Freshwater Forested/Shrub Wetland
 - Freshwater Pond



Data Sources:
Mason County parcel data, Thurston County parcel data
WDOE wetlands, NHD & SIT hydrography, esri imagery
SIT 6/2021

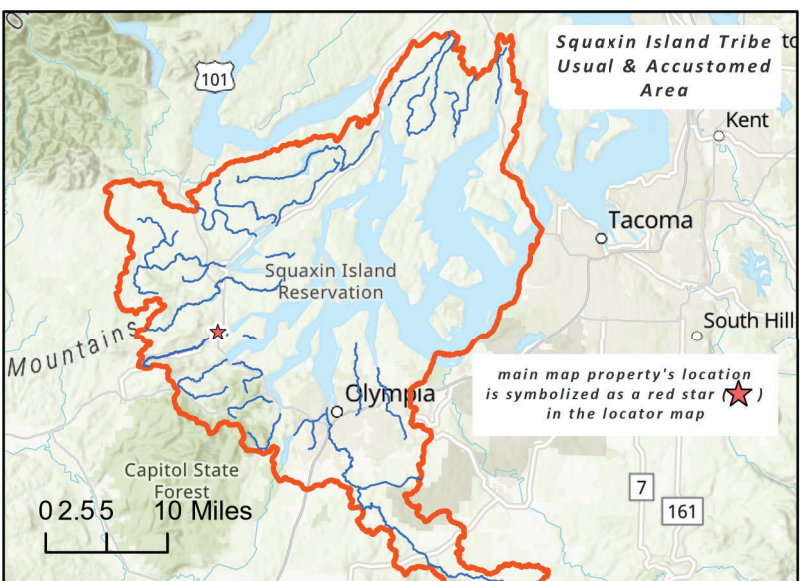


**Squaxin Island Tribe
Mason County, Washington
Marshall Property
Map ID #: 61**

- SIT Properties**
- Reserve / Trust
 - Fee
 - Roads
 - Railroads
 - Rivers & Streams
- Wetlands**
- Freshwater Emergent Wetland
 - Freshwater Forested/Shrub Wetland
 - Freshwater Pond



Data Sources:
Mason County parcel data, Thurston County parcel data
WDOE wetlands, NHD & SIT hydrography, esri imagery
SIT 6/2021



**Squaxin Island Tribe
Mason County, Washington
Clary 2 Property
Map ID #: 62**

- SIT Properties**
- Reserve / Trust
 - Fee
 - Roads
 - Railroads
 - Rivers & Streams
- Wetlands**
- Freshwater Emergent Wetland
 - Freshwater Forested/Shrub Wetland
 - Freshwater Pond



Data Sources:
Mason County parcel data, Thurston County parcel data
WDOE wetlands, NHD & SIT hydrography, esri imagery
SIT 6/2021

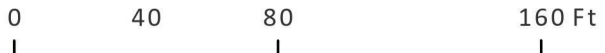


**Squaxin Island Tribe
Mason County, Washington
Rawson Property
Map ID #: 63**

- SIT Properties**
- Reserve / Trust
 - Fee
 - Roads
 - Railroads
 - Rivers & Streams
- Wetlands**
- Freshwater Emergent Wetland
 - Freshwater Forested/Shrub Wetland
 - Freshwater Pond



Data Sources:
Mason County parcel data, Thurston County parcel data
WDOE wetlands, NHD & SIT hydrography, esri imagery
SIT 6/2021

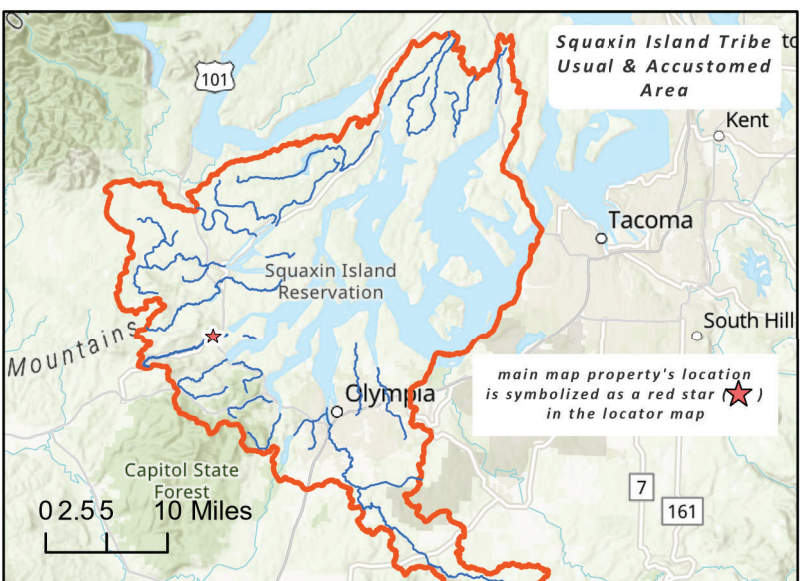


**Squaxin Island Tribe
Mason County, Washington
Manke Timber Co. Property
Map ID #: 65**

- SIT Properties**
- Reserve / Trust
 - Fee
 - Roads
 - Railroads
 - Rivers & Streams
- Wetlands**
- Freshwater Emergent Wetland
 - Freshwater Forested/Shrub Wetland
 - Freshwater Pond



Data Sources:
Mason County parcel data, Thurston County parcel data
WDOE wetlands, NHD & SIT hydrography, esri imagery
SIT 6/2021


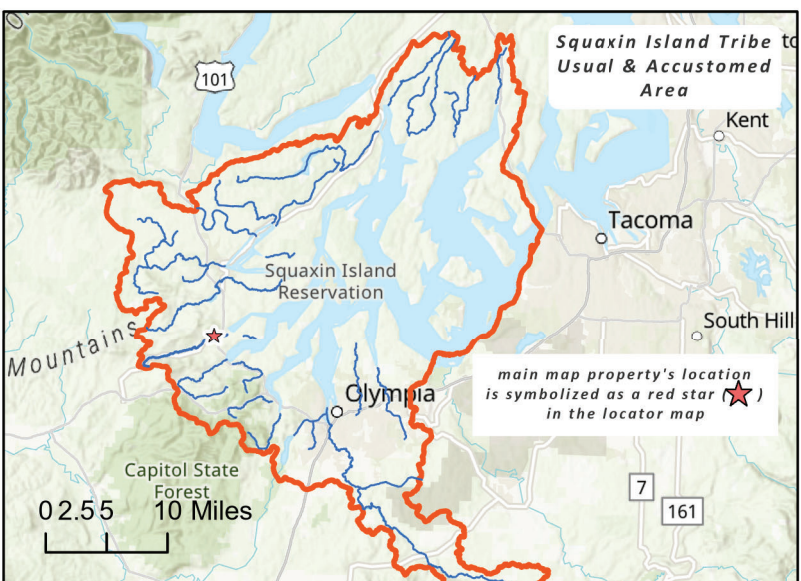


**Squaxin Island Tribe
Mason County, Washington
Knight Property
Map ID #: 73a**

- SIT Properties**
- Reserve / Trust
 - Fee
 - Roads
 - Railroads
 - Rivers & Streams
- Wetlands**
- Freshwater Emergent Wetland
 - Freshwater Forested/Shrub Wetland
 - Freshwater Pond



Data Sources:
Mason County parcel data, Thurston County parcel data
WDOE wetlands, NHD & SIT hydrography, esri imagery
SIT 6/2021

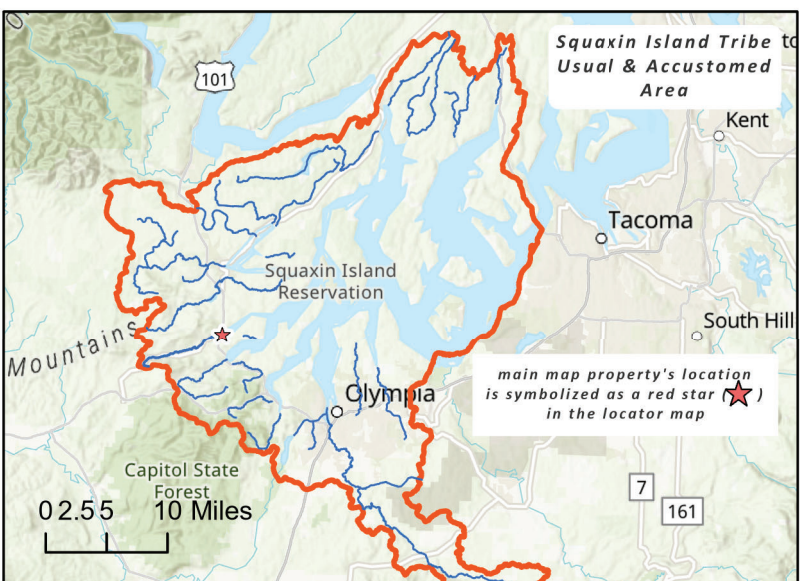


**Squaxin Island Tribe
Mason County, Washington
Prior Property
Map ID #: 74**

- | SIT Properties | |
|----------------|-----------------------------------|
| | Reserve / Trust |
| | Fee |
| | Roads |
| | Railroads |
| | Rivers & Streams |
| Wetlands | |
| | Freshwater Emergent Wetland |
| | Freshwater Forested/Shrub Wetland |
| | Freshwater Pond |



Data Sources:
Mason County parcel data, Thurston County parcel data
WDOE wetlands, NHD & SIT hydrography, esri imagery
SIT 6/2021



**Squaxin Island Tribe
Mason County, Washington
Ogg Property
Map ID #: 75**

- SIT Properties**
- Reserve / Trust
 - Fee
 - Roads
 - Railroads
 - Rivers & Streams
- Wetlands**
- Freshwater Emergent Wetland
 - Freshwater Forested/Shrub Wetland
 - Freshwater Pond



Data Sources:
Mason County parcel data, Thurston County parcel data
WDOE wetlands, NHD & SIT hydrography, esri imagery
SIT 6/2021