

0 65 130 260 Ft



**Squaxin Island Tribe  
Mason County, Washington  
Mayte Property  
Map ID #: 10**

- SIT Properties**
- Reserve / Trust
  - Fee
  - Roads
  - Railroads
  - Rivers & Streams
- Wetlands**
- Freshwater Emergent Wetland
  - Freshwater Forested/Shrub Wetland
  - Freshwater Pond



Data Sources:  
Mason County parcel data, Thurston County parcel data  
WDOE wetlands, NHD & SIT hydrography, esri imagery  
SIT 6/2021



0 162.5 325 650 Ft




**Squaxin Island Tribe  
Mason County, Washington  
Simpson (Slocum Ridge) Property  
Map ID #: 26**

- SIT Properties**
- Reserve / Trust
  - Fee
  - Roads
  - Railroads
  - Rivers & Streams
- Wetlands**
- Freshwater Emergent Wetland
  - Freshwater Forested/Shrub Wetland
  - Freshwater Pond



Data Sources:  
Mason County parcel data, Thurston County parcel data  
WDOE wetlands, NHD & SIT hydrography, esri imagery  
SIT 6/2021



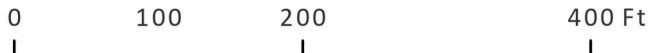


**Squaxin Island Tribe  
Mason County, Washington  
Taylor Property  
Map ID #: 39**

- | SIT Properties |                                   |
|----------------|-----------------------------------|
|                | Reserve / Trust                   |
|                | Fee                               |
|                | Roads                             |
|                | Railroads                         |
|                | Rivers & Streams                  |
| Wetlands       |                                   |
|                | Freshwater Emergent Wetland       |
|                | Freshwater Forested/Shrub Wetland |
|                | Freshwater Pond                   |



Data Sources:  
Mason County parcel data, Thurston County parcel data  
WDOE wetlands, NHD & SIT hydrography, esri imagery  
SIT 6/2021

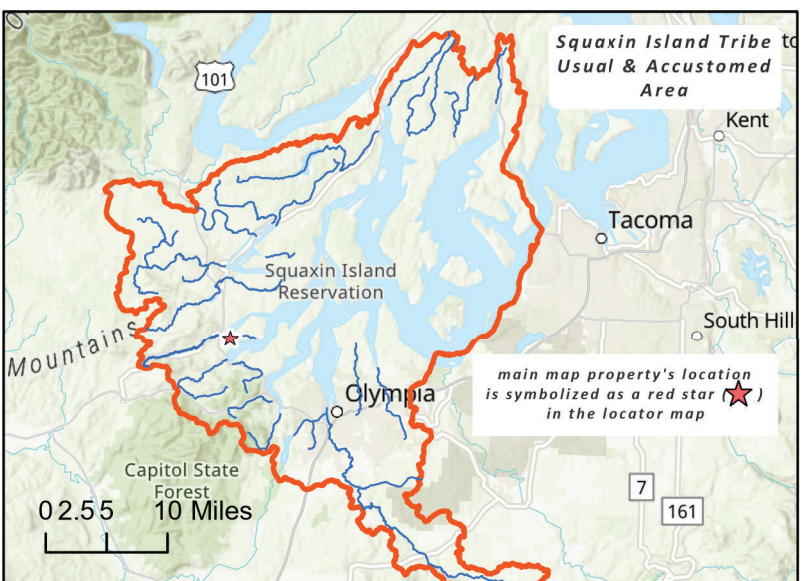


**Squaxin Island Tribe  
Mason County, Washington  
Taylor #1 Property  
Map ID #: 4**

- | SIT Properties |                                   |
|----------------|-----------------------------------|
|                | Reserve / Trust                   |
|                | Fee                               |
|                | Roads                             |
|                | Railroads                         |
|                | Rivers & Streams                  |
| Wetlands       |                                   |
|                | Freshwater Emergent Wetland       |
|                | Freshwater Forested/Shrub Wetland |
|                | Freshwater Pond                   |



Data Sources:  
Mason County parcel data, Thurston County parcel data  
WDOE wetlands, NHD & SIT hydrography, esri imagery  
SIT 6/2021





0 162.5 325 650 Ft



**Squaxin Island Tribe  
Mason County, Washington  
Taylor #2 Property  
Map ID #: 5**

- SIT Properties**
- Reserve / Trust
  - Fee
  - Roads
  - Railroads
  - Rivers & Streams
- Wetlands**
- Freshwater Emergent Wetland
  - Freshwater Forested/Shrub Wetland
  - Freshwater Pond



Data Sources:  
Mason County parcel data, Thurston County parcel data  
WDOE wetlands, NHD & SIT hydrography, esri imagery  
SIT 6/2021



0 500 1,000 2,000 Ft

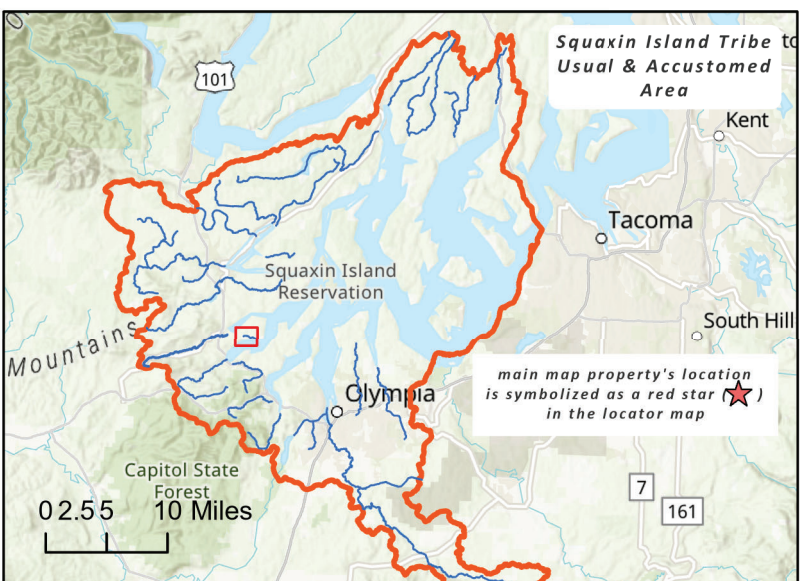


**Squaxin Island Tribe  
Mason County, Washington  
Simpson 2 Property  
Map ID #: 50**

- SIT Properties**
- Reserve / Trust
  - Fee
  - Roads
  - Railroads
  - Rivers & Streams
- Wetlands**
- Freshwater Emergent Wetland
  - Freshwater Forested/Shrub Wetland
  - Freshwater Pond



Data Sources:  
Mason County parcel data, Thurston County parcel data  
WDOE wetlands, NHD & SIT hydrography, esri imagery  
SIT 6/2021





**Squaxin Island Tribe  
Mason County, Washington  
Taylor #7 Property  
Map ID #: 58**

- SIT Properties**
- Reserve / Trust
  - Fee
  - Roads
  - Railroads
  - Rivers & Streams
- Wetlands**
- Freshwater Emergent Wetland
  - Freshwater Forested/Shrub Wetland
  - Freshwater Pond



Data Sources:  
Mason County parcel data, Thurston County parcel data  
WDOE wetlands, NHD & SIT hydrography, esri imagery  
SIT 6/2021



0 140 280 560 Ft



**Squaxin Island Tribe  
Mason County, Washington  
Clary 2 Property  
Map ID #: 62**

- SIT Properties**
- Reserve / Trust
  - Fee
  - Roads
  - Railroads
  - Rivers & Streams
- Wetlands**
- Freshwater Emergent Wetland
  - Freshwater Forested/Shrub Wetland
  - Freshwater Pond



Data Sources:  
Mason County parcel data, Thurston County parcel data  
WDOE wetlands, NHD & SIT hydrography, esri imagery  
SIT 6/2021





Map #: 86i  
Port Blakely  
Tree Farm

Map #: 7  
Simpson 1

Map #: 26  
Simpson  
(Slocum Ridge)

Map #: 4  
Taylor #1

Map #: 5  
Taylor #2

Map #: 6  
Taylor #3

Map #: 39  
Taylor



Squaxin Island Tribe to  
Usual & Accustomed  
Area


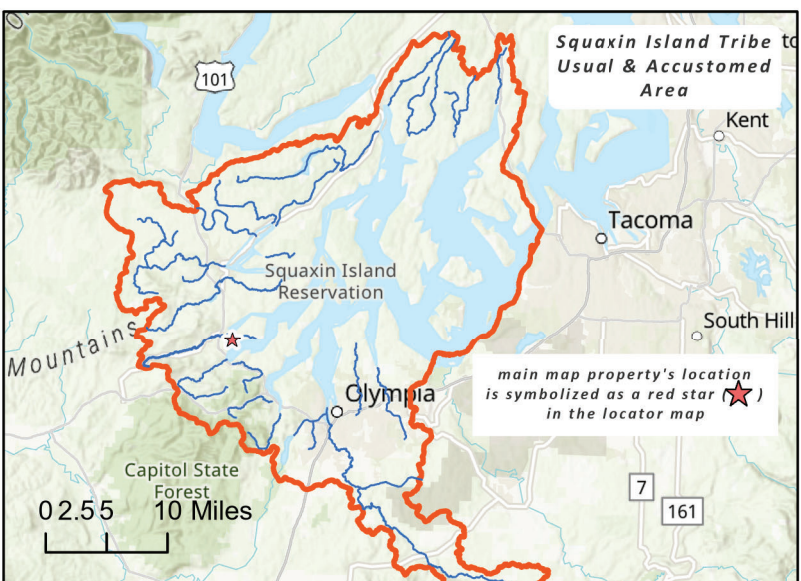
main map property's location  
is symbolized as a red star (★)  
in the locator map

Squaxin Island Tribe  
Mason County, Washington  
Simpson 1 Property  
Map ID #: 7

- SIT Properties**
- Reserve / Trust
  - Fee
  - Roads
  - Railroads
  - Rivers & Streams
- Wetlands**
- Freshwater Emergent Wetland
  - Freshwater Forested/Shrub Wetland
  - Freshwater Pond



Data Sources:  
Mason County parcel data, Thurston County parcel data  
WDOE wetlands, NHD & SIT hydrography, esri imagery  
SIT 6/2021

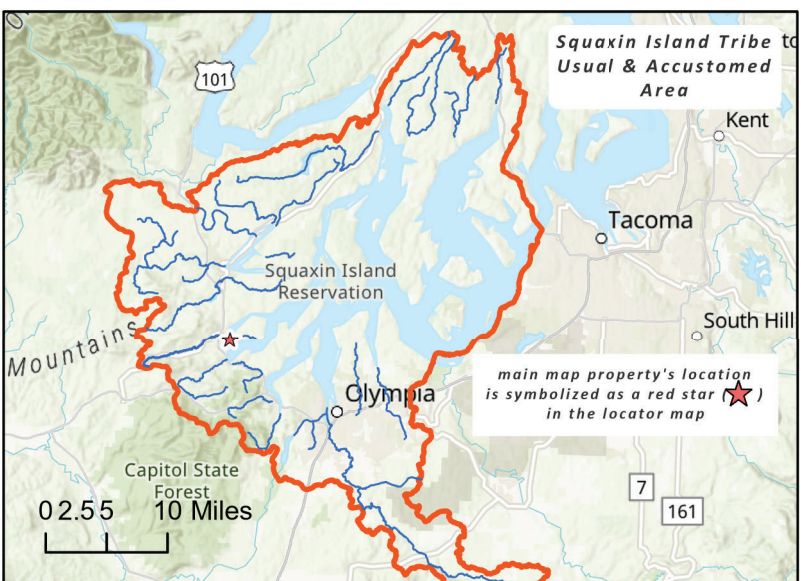


**Squaxin Island Tribe  
Mason County, Washington  
Kennedy Property  
Map ID #: 8**

- | SIT Properties |                                   |
|----------------|-----------------------------------|
|                | Reserve / Trust                   |
|                | Fee                               |
|                | Roads                             |
|                | Railroads                         |
|                | Rivers & Streams                  |
| Wetlands       |                                   |
|                | Freshwater Emergent Wetland       |
|                | Freshwater Forested/Shrub Wetland |
|                | Freshwater Pond                   |



Data Sources:  
Mason County parcel data, Thurston County parcel data  
WDOE wetlands, NHD & SIT hydrography, esri imagery  
SIT 6/2021



**Squaxin Island Tribe  
Mason County, Washington  
Fry Property  
Map ID #: 9**

- SIT Properties**
- Reserve / Trust
  - Fee
  - Roads
  - Railroads
  - Rivers & Streams
- Wetlands**
- Freshwater Emergent Wetland
  - Freshwater Forested/Shrub Wetland
  - Freshwater Pond



Data Sources:  
Mason County parcel data, Thurston County parcel data  
WDOE wetlands, NHD & SIT hydrography, esri imagery  
SIT 6/2021