



SQUAXIN ISLAND TRIBE

RESOLUTION NO. 11- 21 OF THE SQUAXIN ISLAND TRIBAL COUNCIL

WHEREAS, the Squaxin Island Tribal Council is the Governing Body of the Squaxin Island Tribe, its members, its lands, its enterprises and its agencies by authority of the Constitution and Bylaws of the Squaxin Island Tribe, as approved and adopted by the General Body and the Secretary of the Interior on July 8, 1965; and,

WHEREAS, the Tribe is a federally-recognized Indian Tribe possessing reserved powers, including the powers of self-government; and

WHEREAS, under the Constitution and the Bylaws and inherent sovereignty of the Tribe, the Squaxin Island Tribal Council is charged with the duty of protecting the health, security, education and general welfare of the tribal members, and with protecting and managing the lands and treaty resources and rights of the Tribe; and,

WHEREAS, the Squaxin Island Tribal Council has been entrusted with the creation of ordinances and resolutions in order to fulfill their duty of protecting the health, security, education, and general welfare of tribal members, and of protecting and managing the lands and treaty resources of the Tribe; and,

WHEREAS, under the Constitution and bylaws of the Tribe, the Squaxin Island Tribal Council has the powers and duties to acquire, manage, and lease Tribal real property and other Tribal Assets; and,

WHEREAS, the Squaxin Island Tribal Council has the general goal of making the Squaxin Island Reservation an economic, social, cultural, and political land base for the Squaxin Island Tribe; and,

NOW THEREFORE BE IT RESOLVED, the Squaxin Island Tribal Council hereby requests that the United States, pursuant to 25 CFR 151 and under the authority of the Indian Reorganization Act 48 Stat. 984, accept title to the following described real property in trust for the Squaxin Island Tribe:

Purchased from Shaker Church:

Parcel 1:

That part of Government Lot 3, Section 11, Township 18 North, Range 3 West, W.M. described as follows:

Beginning at the Northwest corner of said Lot 3: thence South 707 feet, East 208.71 feet, North 707 feet, West 208.71 feet to the point of Beginning. EXCEPTING THEREFROM county right of way for Shaker Church Road NW; EXCEPTING THEREFROM any mobile home situated on said premises.


Parcel 2:

That part of Lot 3 of Section 11, Township 18 North, Range 3 West, W.M., described as beginning at a point 208.71 feet east of the Northwest corner of said Lot 3 and running thence east 263.59 feet, South 343.628 feet, West 263.59 feet and North 343.628 feet to the point of beginning; EXCEPTING portion conveyed to State of Washington for highway by deed recorded under file No. 588708.


In Thurston County, Washington.

CERTIFICATION


The Squaxin Island Tribal Council does hereby certify that the foregoing Resolution was adopted ^{via phone poll} at the regular meeting of the Squaxin Island Tribal Council, held on this 31 day of March 2011, at which a quorum was present and was passed by a vote of 4 for, and 0 against with 0 abstentions.



David Lopeman, Chairman

Attested by: 

Pete Kruger, Sr., Secretary



Arnold Cooper, Vice-Chairman