



SQUAXIN ISLAND TRIBE

**RESOLUTION NO. 13-28
OF THE
SQUAXIN ISLAND TRIBAL COUNCIL**

WHEREAS, the Squaxin Island Tribal Council is the Governing Body of the Squaxin Island Tribe, its members, its lands, its enterprises and its agencies by authority of the Constitution and Bylaws of the Squaxin Island Tribe, as approved and adopted by the General Body and the Secretary of the Interior on July 8, 1965; and,

WHEREAS, the Tribe is a federally-recognized Indian Tribe possessing reserved powers, including the powers of self-government; and

WHEREAS, under the Constitution and the Bylaws and inherent sovereignty of the Tribe, the Squaxin Island Tribal Council is charged with the duty of protecting the health, security, education and general welfare of the tribal members, and with protecting and managing the lands and treaty resources and rights of the Tribe; and,

WHEREAS, the Squaxin Island Tribal Council has been entrusted with the creation of ordinances and resolutions in order to fulfill their duty of protecting the health, security, education, and general welfare of tribal members, and of protecting and managing the lands and treaty resources of the Tribe; and,

WHEREAS, under the Constitution and bylaws of the Tribe, the Squaxin Island Tribal Council has the powers and duties to acquire, manage, and lease Tribal real property and other Tribal Assets; and,

WHEREAS, the Squaxin Island Tribal Council has the general goal of making the Squaxin Island Reservation an economic, social, cultural, and political land base for the Squaxin Island Tribe; and,

WHEREAS, the Squaxin Island Tribal Council on behalf of the Tribe has purchased a parcel of property within the Tribe's Land Consolidation area; and

NOW THEREFORE BE IT RESOLVED, the Squaxin Island Tribal Council hereby requests that the United States, pursuant to 25 CFR 151 and under the authority of the Indian Reorganization Act 48 Stat. 984, accept title to the following described real property in trust for the Squaxin Island Tribe:

Purchased from Lopeman:

All that portion of the Southeast quarter (SE $\frac{1}{4}$) of the Southeast quarter (SE $\frac{1}{4}$) of Section eighteen (18), Township nineteen (19) North, Range three (3) West, W.M., particularly described as follows:

BEGINNING at a point on the South line of said Southeast quarter (SE $\frac{1}{4}$) of the Southeast quarter (SE $\frac{1}{4}$), 192 feet West of its Southeast corner; thence West, along said South line, 128 feet; thence North 1320 feet to the North line of said Southeast quarter (SE $\frac{1}{4}$) of the Southeast quarter (SE $\frac{1}{4}$); thence Easterly, along said North line, 128 feet, more or less, to a point North of the point of beginning; thence South to the POINT OF BEGINNING.

EXCEPTING therefrom right-of-way for Simmons Road, County Road No. 15240.

Parcel No. 31918 44 00010

SQUAXIN ISLAND TRIBE / 10 S.E. Squaxin Lane / Shelton, WA 98584 / Phone (360) 426-9781


Fax (360) 426-6577

www.squaxinland.org


TOGETHER WITH and SUBJECT TO the right to use strip of land for road purposes, 25 feet in width, as granted in instruments recorded March 15, 1929, Auditor's File No. 58301 and recorded March 1, 1937, Auditor's File No. 80789.

CERTIFICATION


The Squaxin Island Tribal Council does hereby certify that the foregoing Resolution was adopted at the regular meeting of the Squaxin Island Tribal Council, held on this 11 day of April 2013, at which a quorum was present and was passed by a vote of 6 for, and 0 against with 0 abstentions.



David Lopeman, Chairman



Arnold Cooper, Vice-Chairman

Attested by: 
Peter Kruger, Sr., Secretary