



# SQUAXIN ISLAND TRIBE

## RESOLUTION NO. 13- 74 OF THE SQUAXIN ISLAND TRIBAL COUNCIL

**WHEREAS**, the Squaxin Island Tribal Council is the Governing Body of the Squaxin Island Tribe, its members, its lands, its enterprises and its agencies by authority of the Constitution and Bylaws of the Squaxin Island Tribe, as approved and adopted by the General Body and the Secretary of the Interior on July 8, 1965; and,

**WHEREAS**, the Tribe is a federally-recognized Indian Tribe possessing reserved powers, including the powers of self-government; and

**WHEREAS**, under the Constitution and the Bylaws and inherent sovereignty of the Tribe, the Squaxin Island Tribal Council is charged with the duty of protecting the health, security, education and general welfare of the tribal members, and with protecting and managing the lands and treaty resources and rights of the Tribe; and,

**WHEREAS**, the Squaxin Island Tribal Council has been entrusted with the creation of ordinances and resolutions in order to fulfill their duty of protecting the health, security, education, and general welfare of tribal members, and of protecting and managing the lands and treaty resources of the Tribe; and,

**WHEREAS**, under the Constitution and bylaws of the Tribe, the Squaxin Island Tribal Council has the powers and duties to acquire, manage, and lease Tribal real property and other Tribal Assets; and,

**WHEREAS**, the Squaxin Island Tribal Council has the general goal of making the Squaxin Island Reservation an economic, social, cultural, and political land base for the Squaxin Island Tribe; and,

**WHEREAS**, the Squaxin Island Tribal Council on behalf of the Tribe has purchased a parcel of property within the Tribe's Land Consolidation area; and

**NOW THEREFORE BE IT RESOLVED**, the Squaxin Island Tribal Council hereby requests that the United States, pursuant to 25 CFR 151 and under the authority of the Indian Reorganization Act 48 Stat. 984, accept title to the following described real property in trust for the Squaxin Island Tribe:

Purchased from Steamboat:


### Parcel 1


That part of the Cross Donation Claim No 37. Township 18 North, Range 3 West, situate in Thurston County, Washington, more fully described as follows: Commencing at the Northwest corner of said Donation Claim; thence along said North line S89°15'50" E 1086.83 FEET; thence S23°06'00" W 1323.17 FEET; thence S51°05'40" E 692.90 FEET, more or less, to intersect the Westerly right of way line of Steamboat Island Road (formerly known as Hunters Point Road) as now monumented; thence S18°46'20" W along said right of way line 186.56 FEET to the point of beginning of the parcel herein described; thence continuing along said right of way line S18°46'20" W 166.90 FEET to Sexton Drive N.W. right of way established by deed to the State of Washington as recorded under Auditor's File No. 9307120158; thence running along the Northeasterly margin of


Sexton Drive N.W. S78°43'31" W 34.94 FEET and N40°59'51" W 113.76 FEET to the Southerly line of a parcel of land conveyed by Real Estate Contract recorded under Auditor File No. 640020, dated February 2, 1961; thence N50°22'20" E along said Easterly line and the Northerly extension thereof 154.95 FEET; thence S65°22'25" E 47.95 FEET to the point of beginning.

**CERTIFICATION**

The Squaxin Island Tribal Council does hereby certify that the foregoing Resolution was adopted at the regular meeting of the Squaxin Island Tribal Council, held on this 24 day of October 2013, at which a quorum was present and was passed by a vote of 6 for, and 0 against with 0 abstentions.

  
David Lopeman, Chairman

Attested by:   
Peter Kruger, Sr., Secretary

  
Arnold Cooper, Vice-Chairman