



SQUAXIN ISLAND TRIBE

RESOLUTION NO. 13-75 OF THE SQUAXIN ISLAND TRIBAL COUNCIL

WHEREAS, the Squaxin Island Tribal Council is the Governing Body of the Squaxin Island Tribe, its members, its lands, its enterprises and its agencies by authority of the Constitution and Bylaws of the Squaxin Island Tribe, as approved and adopted by the General Body and the Secretary of the Interior on July 8, 1965; and,

WHEREAS, the Tribe is a federally-recognized Indian Tribe possessing reserved powers, including the powers of self-government; and

WHEREAS, under the Constitution and the Bylaws and inherent sovereignty of the Tribe, the Squaxin Island Tribal Council is charged with the duty of protecting the health, security, education and general welfare of the tribal members, and with protecting and managing the lands and treaty resources and rights of the Tribe; and,

WHEREAS, the Squaxin Island Tribal Council has been entrusted with the creation of ordinances and resolutions in order to fulfill their duty of protecting the health, security, education, and general welfare of tribal members, and of protecting and managing the lands and treaty resources of the Tribe; and,

WHEREAS, under the Constitution and bylaws of the Tribe, the Squaxin Island Tribal Council has the powers and duties to acquire, manage, and lease Tribal real property and other Tribal Assets; and,

WHEREAS, the Squaxin Island Tribal Council has the general goal of making the Squaxin Island Reservation an economic, social, cultural, and political land base for the Squaxin Island Tribe; and,

WHEREAS, the Squaxin Island Tribal Council on behalf of the Tribe has purchased a parcel of property within the Tribe's Land Consolidation area; and

NOW THEREFORE BE IT RESOLVED, the Squaxin Island Tribal Council hereby requests that the United States, pursuant to 25 CFR 151 and under the authority of the Indian Reorganization Act 48 Stat. 984, accept title to the following described real property in trust for the Squaxin Island Tribe:

Purchased from Steamboat:

Parcel 1

Parcel B of Boundary Line adjustment No. BLA-06-104669-TC, as recorded August 3, 2006 under Auditor's File No. 3854266

Thurston County Tax Parcel No. 0926-00-24000


Parcel 2

That part of the Cross Donation Claim No.37, Township 18 North, Range 3 West, W.M., more full described as follows: beginning at a point on the North line of Cross Donation Claim No. 37, Township 19 North, Range 3 West, W.M., South 89° 15'50" East 1086.83 feet from its Northwest corner; running thence South 23° 06' West 1323.17 feet, South 51° 05'40" East 424.87 feet, North 37° 53'30" East 245.24 feet and South 61° 07' East 164.5 feet to the initial point of this description; thence South 61° 07' East 22 feet, more or less, to the Westerly line of County Road known as Steamboat Island Road; thence Southwesterly along said Westerly line of road 14 feet, more or less; thence North 61° 07' West 22 feet, more or less, and North 28° 53' East 14 feet to said initial point; Situate in the County of Thurston, State of Washington


Thurston County Tax Parcel No. 0926-00-14000

CERTIFICATION


The Squaxin Island Tribal Council does hereby certify that the foregoing Resolution was adopted at the regular meeting of the Squaxin Island Tribal Council, held on this 24 day of October 2013, at which a quorum was present and was passed by a vote of 6 for, and 0 against with 0 abstentions.



David Lopeman, Chairman

Attested by: 

Peter Kruger, Sr., Secretary



Arnold Cooper, Vice-Chairman