



SQUAXIN ISLAND TRIBE

RESOLUTION NO. 14- 81 OF THE SQUAXIN ISLAND TRIBAL COUNCIL

WHEREAS, the Squaxin Island Tribal Council is the Governing Body of the Squaxin Island Tribe, its members, its lands, its enterprises and its agencies by authority of the Constitution and Bylaws of the Squaxin Island Tribe, as approved and adopted by the General Body and the Secretary of the Interior on July 8, 1965; and,

WHEREAS, the Tribe is a federally-recognized Indian Tribe possessing reserved powers, including the powers of self-government; and

WHEREAS, under the Constitution and the Bylaws and inherent sovereignty of the Tribe, the Squaxin Island Tribal Council is charged with the duty of protecting the health, security, education and general welfare of the tribal members, and with protecting and managing the lands and treaty resources and rights of the Tribe; and,

WHEREAS, the Squaxin Island Tribal Council has been entrusted with the creation of ordinances and resolutions in order to fulfill their duty of protecting the health, security, education, and general welfare of tribal members, and of protecting and managing the lands and treaty resources of the Tribe; and,

WHEREAS, under the Constitution and bylaws of the Tribe, the Squaxin Island Tribal Council has the powers and duties to acquire, manage, and lease Tribal real property and other Tribal Assets; and,

WHEREAS, the Squaxin Island Tribal Council has the general goal of making the Squaxin Island Reservation an economic, social, cultural, and political land base for the Squaxin Island Tribe; and,

WHEREAS, the Squaxin Island Tribal Council on behalf of the Tribe has purchased a parcel of property within the Tribe's Land Consolidation area; and


NOW THEREFORE BE IT RESOLVED, the Squaxin Island Tribal Council hereby requests that the United States, pursuant to 25 CFR 151 and under the authority of the Indian Reorganization Act 48 Stat. 984, accept title to the following described real property in trust for the Squaxin Island Tribe:

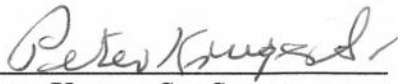
Purchased from Ogg:


SEE ATTACHED LEGAL DESCRIPTION

CERTIFICATION

The Squaxin Island Tribal Council does hereby certify that the foregoing Resolution was adopted at the regular meeting of the Squaxin Island Tribal Council, held on this 11 day of December 2014, at which a quorum was present and was passed by a vote of 6 for, and 0 against with 0 abstentions.


David Lopeman, Chairman

Attested by: 
Peter Kruger, Sr., Secretary


Arnold Cooper, Vice-Chairman

Parcel 1:

A tract of land in the Northeast quarter (NE ¼) of the Northeast quarter (NE ¼) of Section nineteen (19), Township nineteen (19) North, Range three (3) West, W.M., particularly described as follows:

COMMENCING at a point on the Section line between Section nineteen (19) and twenty (20), Township nineteen (19) North, Range three (3) West, W.M., said point being 508 feet South of the section corner common to Sections 17, 18, 19 and 20, Township nineteen (19) North, Range three (3) West, W.M.; thence North along the Section line 152.2 feet, more or less, to the Southerly right-of-way of Old Olympic Highway, County Road No. 14010 as located on December 23, 1940; thence along said Southerly right-of-way line North 55° West 96.5 feet, to the Northwestern corner of a tract of land conveyed to Dahle R. Roessel, et ux, in deed recorded under Auditor's File No. 89007, and the POINT OF BEGINNING of the tract of land hereby described; thence continuing North 55° West along said Southerly right-of-way line, 223.5 feet to an iron pipe; thence South 310 feet to an iron pipe; thence East 84.75 feet; thence in the Northeasterly direction 203 feet, more or less, to the POINT OF BEGINNING; excepting therefrom, all that portion thereof, if any, which lies within said Roessel tract.

Parcel No. 31919 11 00030

Parcel 2:

A tract of land in the Northeast quarter (NE ¼) of the Northeast quarter (NE ¼) of Section nineteen (19), Township nineteen (19) North, Range three (3) West, W.M., particularly described as follows:

COMMENCING at the Section corner common to Sections seventeen (17), eighteen (18) nineteen (19) and twenty (20), Township nineteen (19) North, Range three (3) West, W.M., thence South 01°20'54" West 367.84 feet, along the section line common to said Sections nineteen (19) and twenty (20), to the Southerly right-of-way line of Old Olympic Highway, County Road No. 14010; thence North 53°38'38" West 55.42 feet, along said right-of-way line, to the POINT OF BEGINNING of the tract of land hereby described; thence continue North 53°38'38" West 41.08 feet, more or less, to the Northwestern corner of a tract of land conveyed to Dahle R. Roessel, et ux, in deed recorded under Auditor's File No. 89007; thence South 28° West, along the Westerly line of said Roessel tract, 216 feet, to the Southwesterly corner thereof; thence Easterly along the Southerly line of said Roessel tract, 25 feet, more or less, to the Westerly line of a tract of land conveyed to Roy W. West, et ux, in deed recorded under Auditor's File No. 238915; thence North 32°14'34" West, along said Westerly line, to the centerline of Little Skookum Creek; thence Westerly along said centerline to a point which is South 27°53'58" West from the point of beginning; thence North 27°53'58" East, 85 feet, more or less, to the POINT OF BEGINNING.

Parcel No. 31919 11 00040