



SQUAXIN ISLAND TRIBE

RESOLUTION NO. 03-07

of the

SQUAXIN ISLAND TRIBAL COUNCIL

WHEREAS, the Squaxin Island Tribal Council is the Governing Body of the Squaxin Island Tribe, its members, its lands, its enterprises and its agencies by the authority of the Constitution and Bylaws of the Squaxin Island Tribe, as approved and adopted by the General Body and the Secretary of the Interior on July 8, 1965; **and**

WHEREAS, under the Constitution, Bylaws and inherent sovereignty of the Tribe, the Squaxin Island Tribal Council is charged with the duty of protecting the health, security, education and general welfare of the tribal members, and with protecting and managing the lands and treaty resources and rights of the Tribe; **and**

WHEREAS, the Squaxin Island Tribal Council has been entrusted with the creation of ordinances and resolutions in order to fulfill their duty of protecting the health, security, education, and general welfare of tribal members, and of protecting and managing the lands and treaty resources of the Tribe; **and**


WHEREAS, the Squaxin Island Tribal Council purchased on behalf of the Tribe a parcel of real property, also known as #23 Simpson, **and**

WHEREAS, The Squaxin Island Tribal Council has determined that tribal real property can best be managed and protected if it is owned by the United States in trust for the Tribe.


NOW THEREFORE BE IT RESOLVED, that the Squaxin Island Tribal Council does hereby request that the United States, pursuant to 25 CFR 151 and under the authority of the Indian Reorganization Act 48 Stat. 984 accept title to the following described real property in trust for the Squaxin Island Tribe: See attached

CERTIFICATION


The Squaxin Island Tribal Council does hereby certify that the foregoing Resolution was adopted at the regular meeting of the Squaxin Island Tribal Council, held on this 13th day of February 2003, at which time a quorum was present and was passed by a vote of 4 for and 0 against with 0 abstentions.



Dave Lopeman, Chairman

Attested by: 

Pete Kruger, Sr., Secretary



Andy Whitener, Vice Chairman

Attachment to Resolution # 03-07

Simpson #23

All that portion of the North half (N 1/2) of the Southeast quarter (SE 1/4) of Section eighteen (18), Township nineteen (19) North, Range three (3) West, W.M., excepting therefrom the West 800 feet and the North 585 feet, lying Westerly of the Westerly right-of-way line of Kamilche Lane County Road No. 11310, excepting right-of-way for Kamilche Lane County Road No. 11310 and excepting therefrom road rights-of-way.

Said land also known as Parcel 1 of Boundary Line Adjustment No. 94-75, recorded September 13, 1994 Auditor's File No. 595103.

Portion of Parcel No. 31918 40 00000