



SQUAXIN ISLAND TRIBE

RESOLUTION NO. 06- 6 OF THE SQUAXIN ISLAND TRIBAL COUNCIL

WHEREAS, the Squaxin Island Tribal Council is the Governing Body of the Squaxin Island Tribe, its members, its lands, its enterprises and its agencies by authority of the Constitution and Bylaws of the Squaxin Island Tribe, as approved and adopted by the General Body and the Secretary of the Interior on July 8, 1965; and

WHEREAS, the Tribe is a federally-recognized Indian Tribe possessing reserved powers, including the powers of self-government; and

WHEREAS, under the Constitution and the Bylaws and inherent sovereignty of the Tribe, the Squaxin Island Tribal Council is charged with the duty of protecting the health, security, education and general welfare of the tribal members, and with protecting and managing the lands and treaty resources and rights of the Tribe; and

WHEREAS, the Squaxin Island Tribal Council has been entrusted with the creation of ordinances and resolutions in order to fulfill their duty of protecting the health, security, education, and general welfare of tribal members, and of protecting and managing the lands and treaty resources of the Tribe; and

WHEREAS, under the Constitution and bylaws of the Tribe, the Squaxin Island Tribal Council has the powers and duties to acquire, manage, and lease Tribal real property and other Tribal Assets; and

WHEREAS, the Squaxin Island Tribal Council has the general goal of making the Squaxin Island Reservation an economic, social, cultural, and political land base for the Squaxin Island Tribe; and

WHEREAS, the Squaxin Island Tribal Council on behalf of the Tribe has purchased a parcel of property within the Tribe's Land Consolidation area; and

NOW THEREFORE BE IT RESOLVED, the Squaxin Island Tribal Council hereby requests that the United States, pursuant to 25 CFR 151 and under the authority of the Indian Reorganization Act 48 Stat. 984, accept title to the following described real property in trust for the Squaxin Island Tribe:

Purchased from Ward:

A tract of land in the Northwest quarter (NW ¼) of the Northwest quarter (NW ¼), Section twenty (20), Township nineteen (19) North, Range three (3) West, W.M., described as follows:


Commencing at a point on the West line of said Northwest Quarter (NW ¼) of the Northwest quarter (NW ¼) at its intersection with the Northerly right-of-way line of Old Olympic Highway, as now constructed and in use; thence Southeasterly, along the Northerly right-of-way line of said Old Olympic Highway, 370 feet to the point of beginning of the tract of land hereby described; thence continue Southeasterly along said Northerly right-of-way line, 198.5 feet, more or less, to the Westerly right-of-way line of the Northern Pacific Railway Company; thence Northeasterly, along said right-of-way line, 260 feet, more or less, to the Southerly right-of-way line of the Whitener County Road; thence Westerly, along the Southerly right-of-way line of said Whitener County Road, 300 feet, more or less, to the Northeast corner of a tract of land heretofore conveyed by Bertha V. Munson, a widow, to Lester M. Baker and Elizabeth J. Baker, husband and wife, by deed dated February 6, 1943, recorded March 9, 1943, under Auditor's File No. 104662; thence Southwesterly 200 feet, more or less, to the point of beginning.

EXCEPTING THEREFROM road rights-of-way.


Assessor's property tax parcel/account number(s): 31920-22-00090

CERTIFICATION


The Squaxin Island Tribal Council does hereby certify that the foregoing Resolution was adopted at the regular meeting of the Squaxin Island Tribal Council, held on this 26th day of January, 2006, at which a quorum was present and was passed by a vote of 5 for, and 0 against with 0 abstentions.



James L. Peters, Chairman



Andy Whitener, Vice-Chairman

Attested by: 
Vince Henry, Sr., Secretary