



SQUAXIN ISLAND TRIBE

RESOLUTION NO. 06-08
OF THE
SQUAXIN ISLAND TRIBAL COUNCIL

WHEREAS, the Squaxin Island Tribal Council is the Governing Body of the Squaxin Island Tribe, its members, its lands, its enterprises and its agencies by authority of the Constitution and Bylaws of the Squaxin Island Tribe, as approved and adopted by the General Body and the Secretary of the Interior on July 8, 1965; and

WHEREAS, under the Constitution and the Bylaws and inherent sovereignty of the Tribe, the Squaxin Island Tribal Council is charged with the duty of protecting the health, security, education and general welfare of the tribal members, and with protecting and managing the lands and treaty resources and rights of the Tribe; and

WHEREAS, the Squaxin Island Tribal Council has been entrusted with the creation of ordinances and resolutions in order to fulfill their duty of protecting the health, security, education, and general welfare of tribal members, and of protecting and managing the lands and treaty resources of the Tribe; and

WHEREAS, under the Constitution and bylaws of the Tribe, the Squaxin Island Tribal Council has the powers and duties to acquire, manage, and lease Tribal real property and other Tribal Assets; and

WHEREAS, the Squaxin Island Tribal Council has the general goal of making the Squaxin Island Reservation an economic, social, cultural, and political land base for the Squaxin Island Tribe; and

WHEREAS, the Squaxin Island Tribal Council on behalf of the Tribe has purchased a parcel of property within the Tribe's Land Consolidation area; and

NOW THEREFORE BE IT RESOLVED, the Squaxin Island Tribal Council hereby requests that the United States, pursuant to 25 CFR 151 and under the authority of the Indian Reorganization Act 48 Stat. 984, accept title to the following described real property in trust for the Squaxin Island Tribe:

Purchased from Wood:

PARCEL 1:

A tract of land situated partly in the Northeast quarter of the Northeast quarter of Section 19, and partly in the Northwest quarter of the Northwest quarter of Section 20, Township 19 North, Range 3 West, W.M., in Mason County, Washington, particularly described as follows:

Resolution #06- 08

COMMENCING at the Section corner common to Sections 17, 18, 19 and 20, said Township and Range; thence South, along the Section line between said Sections 19 and 20, 356 feet, more or less, to the South right of way line of the Old Olympic Highway; thence in a Southeasterly direction, along the South line of said Old Olympic Highway right of way, 231.2 feet to the Northwest corner of a tract of land conveyed to Harry and Anna Wiles, by Deed recorded September 9, 1954, under Auditor's File No. 155492; thence, along the West line of said Wiles tract, South 34°30' West 72 feet, North 53° West 5 feet, and South 38°15' West 112.4 feet to the TRUE POINT OF BEGINNING of the herein described tract of land; thence North 38°15' East 112.4 feet; thence South 53° East 5 feet; thence North 34°38' East 72 feet to the Southerly right of way line of Old Olympic Highway; thence Northwesterly, along said right of way line, 192.37 feet to the Northeast corner of a tract of land conveyed to Dale Henz, and wife, by Deed recorded September 6, 1973, and recorded under Auditor's File No. 282653; thence South 26°55'46" West 185.66 feet to an iron pipe; thence South 31°52'58" West 140 feet, more or less, to the centerline of Little Skookum Creek; thence, along the centerline of said creek to the Southwest corner of a tract of land conveyed to Harry Wiles and Anna Wiles, husband and wife, by Deed recorded September 9, 1954, under Auditor's File No. 155492; thence North 49°30' East 165 feet, more or less, to the TRUE POINT OF BEGINNING.

EXCEPTING Old Olympic Highway.

PARCEL 2:

A tract of land situated partly in the Northwest quarter of the Northwest quarter of Section 20, and partly in the Northeast quarter of the Northeast quarter of Section 19, all in Township 19 North, Range 3 West, W.M., in Mason County, Washington, particularly described as follows:

BEGINNING at an iron bar that marks the Section corner common to Sections 17, 18, 19 and 20, said Township and Range; thence South, along the Section line between said Sections 19 and 20, 356 feet to a point on the Southwesterly line of Primary State Highway No. 9 (Olympic Highway), as the same is now located; thence South 56° East (va. 21°10'), along the Southwesterly line of said highway right of way, 231.2 feet; thence South 34°30' West 72 feet to the POINT OF BEGINNING of this description; thence North 53° West 5 feet; thence South 38°15' West 112.4 feet; thence South 48°30' West 165 feet, more or less, to a point marking the center of Skookum Creek; thence South 34° East, along the center of said Skookum Creek, 77 feet; thence South 29° West 26.5 feet, more or less, to a point where the Northern Pacific Railway Company's right of way intersects the center of said Little Skookum Creek; thence North 59° East, along the Northerly line of the Northern Pacific Railway Company's right of way, 515 feet, more or less, to a point where the North line of said right of way intersects the Southwesterly right of way line of said Primary State Highway No. 9 (Olympic Highway); thence North 56° West, along the Southwesterly line of said highway right of way, 274.7 feet; thence South 34°30' West 72 feet to the POINT OF BEGINNING.


EXCEPT Old Olympic Highway.


SUBJECT TO:


AS TO PARCEL 1

CERTIFICATION

The Squaxin Island Tribal Council does hereby certify that the foregoing Resolution was adopted at the regular meeting of the Squaxin Island Tribal Council, held on this 26th day of January, 2006, at which a quorum was present and was passed by a vote of 5 for, and 0 against with 0 abstentions.


James L. Peters, Chairman

Attested by: 
Vince Henry, Sr., Secretary


Andy Whitener, Vice-Chairman