



SQUAXIN ISLAND TRIBE

RESOLUTION NO. 07-35 OF THE SQUAXIN ISLAND TRIBAL COUNCIL

WHEREAS, the Squaxin Island Tribal Council is the Governing Body of the Squaxin Island Tribe, its members, its lands, its enterprises and its agencies by authority of the Constitution and Bylaws of the Squaxin Island Tribe, as approved and adopted by the General Body and the Secretary of the Interior on July 8, 1965; **and**

WHEREAS, the Tribe is a federally-recognized Indian Tribe possessing reserved powers, including the powers of self-government; **and**

WHEREAS, under the Constitution and the Bylaws and inherent sovereignty of the Tribe, the Squaxin Island Tribal Council is charged with the duty of protecting the health, security, education and general welfare of the tribal members, and with protecting and managing the lands and treaty resources and rights of the Tribe; **and**

WHEREAS, the Squaxin Island Tribal Council has an established commitment to and history of working to obtain funding from various sources, including federal and tribal funding, for on- and off-reservation transportation projects of importance to the Tribe and the surrounding community; **and**

WHEREAS, the Squaxin Island Tribal Council is aware that the Squaxin road inventory for routes on and near the Squaxin Island Reservation and its critical resources is required for federal funding; **and**


WHEREAS, the Squaxin Island Tribal Council is aware that the Squaxin road inventory was initially approved in 1998 with subsequent updates.

NOW THEREFORE BE IT RESOLVED, that the Squaxin Island Tribal Council does hereby request that the Squaxin road inventory be updated with the associated route information as listed in Attachment A.


BE IT FURTHER RESOLVED, that the Squaxin Island Tribal Council does hereby authorize the Tribal Chairman, Executive Director, or Deputy Executive Director during an absence of the Executive Director, to be the Tribe's signatory to sign the necessary documents to grant the appropriate right-of-way easements to the BIA for Squaxin road and bridge inventory routes as identified in Attachment A.


CERTIFICATION

The Squaxin Island Tribal Council does hereby certify that the foregoing Resolution was adopted at the regular meeting held on this 24 day of May 2007, and was passed by a vote of 5 for, and 0 against with 0 abstentions.



James L. Peters, Chairman

Attested by: 
Vince Henry, Sr., Secretary


Arnold Cooper, Vice-Chairman

Attachment A
Squaxin Island Tribe (121) * SR101 (BIA Route 200) * List by Section

Route/Section	Owner #/Description	Length (mi)	Bridge #	length (ft)	Mileposts	Traffic AADT
200 10	SR101 Wallace Blvd to Golds. Ck. Br.	0.4			346.1 –346.5	14,852
200 20	SR101 Goldsborough Creek/RR Bridge	0.1	101/425	338	346.5 –346.6	
200 30	SR101 Golds. Ck. Br to Sh-Mat. Rd. Br.	0.2			346.6 –346.8	13,692
200 40	SR101 Shelton-Matlock Road Bridge	0.0	101/426	207	346.8 –346.8	
200 50	SR101 Sh-Mat. Rd. Br. To Mill Ck. Br.	1.6			346.8 –348.4	16,959
200 60	SR101 Mill Creek Bridge	0.0	101/428	153	348.4 –348.4	
200 70	SR101 Mill Ck. Br. to SR3 Br.	0.8			348.4 –349.2	15,207
200 80	SR101 SR3 Bridge	0.0	101/429	134	349.2 –349.2	
200 90	SR101 SR3 Br. to Lynch Rd intersection	3.4			349.2 –352.6	26,796
200 100	SR101 Lynch Rd intersection to SR108 Br.	0.9			352.6 –353.5	26,796
200 110	SR101 SR108 (Kamilche) Bridge	0.0	101/429.5	109	353.5 –353.5	
200 120	SR101 SR108 Br. to Sk. Ck. Br.	0.3			353.5 –353.8	25,371
200 130	SR101 Skookum Creek Bridge EAST	0.1	101/430E	240	353.8 –353.9	
200 140	SR101 Skookum Creek Bridge WEST	0.1	101/430W	240	353.8 –353.9	
200 150	SR101 Sk. Ck. Br. to Kenn. Ck. Br.	2.3			353.9 –356.2	24,709
200 160	SR101 Kennedy Creek/RR Bridge EAST	0.0	101/432E	129	356.2 –356.2	
200 170	SR101 Kennedy Creek/RR Bridge WEST	0.0	101/432W	129	356.2 –356.2	
200 180	SR101 Kenn. Ck. Br. to M/Th Co. line	0.7			356.2 –356.9	24,709
200 190	SR101 M/Th. Co. line to Schn. Ck. Br.	2.7			356.9 –359.6	24,709
200 200	SR101 Schneider Creek Bridge EAST	0.0	101/502E	27	359.6 –359.6	
200 210	SR101 Schneider Creek Bridge WEST	0.0	101/502W	27	359.6 –359.6	
200 220	SR101 Schn. Ck. Br. to Steam. Isl. Rd.	<u>0.4</u>			359.6 –359.8	30,785
Total miles		13.7				