



# SQUAXIN ISLAND TRIBE

## RESOLUTION NO. 08-19 OF THE SQUAXIN ISLAND TRIBAL COUNCIL

**WHEREAS**, the Squaxin Island Tribal Council is the Governing Body of the Squaxin Island Tribe, its members, its lands, its enterprises and its agencies by authority of the Constitution and Bylaws of the Squaxin Island Tribe, as approved and adopted by the General Body and the Secretary of the Interior on July 8, 1965; and,

**WHEREAS**, the Tribe is a federally-recognized Indian Tribe possessing reserved powers, including the powers of self-government; and

**WHEREAS**, under the Constitution and the Bylaws and inherent sovereignty of the Tribe, the Squaxin Island Tribal Council is charged with the duty of protecting the health, security, education and general welfare of the tribal members, and with protecting and managing the lands and treaty resources and rights of the Tribe; and,

**WHEREAS**, the Squaxin Island Tribal Council has been entrusted with the creation of ordinances and resolutions in order to fulfill their duty of protecting the health, security, education, and general welfare of tribal members, and of protecting and managing the lands and treaty resources of the Tribe; and,

**WHEREAS**, under the Constitution and bylaws of the Tribe, the Squaxin Island Tribal Council has the powers and duties to acquire, manage, and lease Tribal real property and other Tribal Assets; and,

**WHEREAS**, the Squaxin Island Tribal Council has the general goal of making the Squaxin Island Reservation an economic, social, cultural, and political land base for the Squaxin Island Tribe; and,

**WHEREAS**, the Squaxin Island Tribal Council on behalf of the Tribe has purchased a parcel of property within the Tribe's Land Consolidation area; and

**NOW THEREFORE BE IT RESOLVED**, the Squaxin Island Tribal Council hereby requests that the United States, pursuant to 25 CFR 151 and under the authority of the Indian Reorganization Act 48 Stat. 984, accept title to the following described real property in trust for the Squaxin Island Tribe:

Purchased from Clary:

### Parcel 1

All that portion of the Southwest quarter (SW ¼) of the Southeast quarter (SE ¼) of Section eighteen (18), Township nineteen (19) North, Range three (3) West, W.M., lying Northerly of the Northerly right-of-way line of State Route 108, excepting therefrom all that portion thereof which lies Easterly of a line particularly described as follows:

**COMMENCING** at the Northeast corner of said Southwest quarter (SW ¼) of the Southeast quarter (SE ¼) thence North 86°30'47" West, along the North line of said subdivision, 408.68 feet to the POINT OF BEGINNING of the herein described line; thence South 02°37'15" West, 255.37 feet; thence South 01°42'39" West, 342.08 feet; thence North 86°30'47" West, 105.00 feet; thence South 00°58'04" East, 232.95 feet, more or less, to the Northerly right-of-way line of State Route 108, and the terminus of said line.

Said land being also known as described as the resulting Parcel 1 of Boundary Line Adjustment No. 00.46, recorded September 12, 2000, Auditor's File No. 1718204.

Parcel No. 31918 43 00000

SQUAXIN ISLAND TRIBE / 10 S.E. Squaxin Lane / Shelton, WA 98584 / Phone (360) 426-9781

Fax (360) 426-6577

www.squaxinisoland.org

**Parcel 2:**

All that portion of the Southwest quarter (SW ¼) of the Southeast quarter (SE ¼) of Section eighteen (18), Township nineteen (19) North, Range three (3) West, W.M., particularly described as follows:

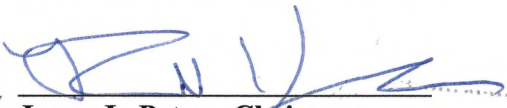
COMMENCING at the Northeast corner of said Southwest quarter (SW ¼) of the Southeast quarter (SE ¼); thence North 86°30'47" West, along the North line of said subdivision, 288.68 feet, to a Norris bar and cap; thence South 02°37'15" West, 252.60 feet to a Norris bar and cap, thence South 01°42'39" West, 485.56 feet to a Norris bar and cap on the Northerly right-of-way line of State Route 108, and the POINT OF BEGINNING of the tract of land hereby described; thence North 01°42'39" East, 485.56 feet; thence North 02°37'15" East, 252.60 feet to a Norris bar and cap; thence North 86°30'47" West, along the North line of said Southwest quarter (SW ¼) of the Southeast quarter (SE ¼), 120.00 feet; thence South 02°37'15" West, 255.37 feet; thence South 01°42'39" West, 342.08 feet; thence North 86°30'47" West, 105.00 feet; thence South 00°58'04" East, 232.95 feet, more or less, to the Northerly right-of-way line of State Route 108; thence North 70°03'01" East, along said right-of-way line, 230.31 feet to the POINT OF BEGINNING.


Said land being also known as described as the resulting Parcel 2 of Boundary Line Adjustment No. 00.46, recorded September 12, 2000, Auditor's File No. 1718204.


Parcel No. 31918 43 00040

**CERTIFICATION**

The Squaxin Island Tribal Council does hereby certify that the foregoing Resolution was adopted at the regular meeting of the Squaxin Island Tribal Council, held on this 13 day of March 2008, at which a quorum was present and was passed by a vote of 4 for, and 0 against with 0 abstentions.

*for*  
  
James L. Peters, Chairman

Attested by:  FOR V.A.  
Vince Henry, Sr., Secretary

  
Arnold Cooper, Vice-Chairman