



## SQUAXIN ISLAND TRIBE

WEST 81 HIGHWAY 108  
SHELTON, WASHINGTON 98584  
(206) 426-9781

RESOLUTION NO. *86-14*  
OF THE  
SQUAXIN ISLAND TRIBAL COUNCIL

WHEREAS, the Squaxin Island Tribal Council is the Governing Body of the Squaxin Island Tribe of Indians by the authority of the Constitution and By-laws of the Squaxin Island Tribe, as approved and adopted by the General Body and the Secretary of the Interior on July 8, 1965; and,

WHEREAS, the fisheries resources of the Squaxin Island Tribe require strict management and regulation for protection; and,


WHEREAS, the Squaxin Island Tribal Council has the responsibility to manage, use and protect Tribal resources and trust property, Constitution Article III §1; and,


WHEREAS, a need exists to refine the existing Squaxin Island Tribal Fishing Ordinance,


NOW THEREFORE BE IT RESOLVED, that the Tribal Council hereby adopts the attached changes to the Squaxin Island Tribal Fishing Ordinance, to take effect on May 8, 1986 and to continue in effect until further notice.

### CERTIFICATION

The Squaxin Island Tribal Council does hereby certify that the above Resolution was adopted at a regular meeting of the Squaxin Island Tribal Council held on this *8<sup>th</sup>* day of *May*, 1986, at which time a quorum was present and passed by a vote of *3* for, *0* against.

  
David W. Whitener, Chairman

  
Evelyn Allen, Vice Chairman

  
ATTESTED BY: David Lopeman,  
Secretary



## SQUAXIN ISLAND TRIBE

WEST 81 HIGHWAY 108  
SHELTON, WASHINGTON 98584  
(206) 426-9781

TO : Tribal Council, Brian Wood, Bob Gouin  
FROM: Bob Whitener  
DATE: May 7, 1986  
RE : Fishing Ordinance changes

1. Add to page 1, section III. JURISDICTION: D. The Squaxin Island Tribal law and order code will be in effect for all persons engaged in Treaty fishing activities within the Squaxin Island Tribal Usual and Accustomed Areas.
2. Change page 10, section 13-4. FOX ISLAND to: All waters of Hale Passage and Wollochet Bay inside and northerly of a line drawn from the ferry dock to the point on the opposite shore at the southern and easterly entrance to Wollochet Bay and south of the Fox Island Bridge.