

**SQUAXIN ISLAND TRIBE  
EMERGENCY REGULATION NO. ER-24-01**

Regulation No. ER-24-01

Date: July 8, 2024

Regs. No. Superseded/Modified: AR-24-01

Fishery Type: **FALL CHINOOK - Commercial Fishery**

Catch Area: 13F Budd Inlet (Outer Portion Only)  
13D 13D-1 Dana, 13D-2 Pickering, & 13D-3 Peale Passages, 13D-4 Southern Case Inlet  
13G Eld Inlet (Outer portion as specified in the detailed annual regulations)  
13K Northern Case Inlet

On/Off Reservation: ON/OFF

Effective Dates:

**Open: 6 AM Monday, July 15, 2024**

**Closed: 9 AM Monday, September 9, 2024**

Days/Hours by Gear:

**Drift Nets/Set Nets**

**Set Nets: Open 7 Days/Week/24 hours-Set Nets must not be left unattended.**

(North of Squaxin Point (formerly Priest Point) line, Outer Eld, Dana, Pickering, Peale, Case)

Maximum Length: 600 feet/Minimum Stretch 6 inches

**Drift Nets: Open 7 Days/Week Daily Hours: 6 PM to 9 AM-Daily Closure: 9 AM to 6 PM**

(North of the Squaxin Point (formerly Priest Point) line to the Gull Harbor line, Pickering, Peale, Case)

Maximum Length: 600 feet/Minimum Stretch 6 inches

(North of the Gull Harbor line, Dana, Outer Eld Inlet)

Maximum Length: 900 feet/Minimum Stretch 6 inches

**Beach Seines (Outer Budd Inlet, Dana Passage, Outer Eld Inlet): Open 7 Days/Week/24 Hours**

Maximum Length: 600 feet/ Mesh Size: 3 inch Minimum 4 inch Maximum

**Other Restrictions: Outer Budd Inlet** is defined as all marine waters north of a line running east to west from Squaxin Point (N 47°04'14.65", W 122°54'05.96") through the #4 buoy (N 47°04'24.12", W 122°55'03.00") to the opposite shore and south of a line projected from Cooper Point (N 47°08'44.20", W 122°55'33.40") to the light at Dofflemeyer Point (N 47° 08'25.80", W 122°54'26.20") near Boston Harbor. **Eld Inlets** outer portion includes all waters north and east of a line projected due east from Flapjack Point (N 47°06'28.40", W 122°57'21.17") to the opposite shore (N 47°05'58.07", W 122°56'57.03"), to the northern 13G boundary. This portion of Eld Inlet is open to allow harvest of Budd Inlet Chinook milling at the mouth of Eld Inlet. **Refer to the Annual Regulation 23-01** for Northern Case Inlet Closures: Sherwood Creek, Coulter Creek and Rocky Bay-Vaughn Bay Closures are in effect. **All waters of Southern Case Inlet 13D south and east of a line extending from Johnson Point (N 47°10'40.92", W 122°48'53.69") to Devils Head Light (N 47°09'58.901", W 122°45'53.30") will be closed. Chinook Beach Seines Must Release All Coho. Be aware of excessive boat traffic during Labor Day Weekend August 30 - September 2, 2024.**

**Justification:** Squaxin Island Tribe Annual Harvest of Fall Chinook

***In Accordance with the Squaxin Island Fishing Ordinance, This Regulation is hereby approved.***

  
Vince Henry (Jul 8, 2024 08:31 PDT)

Tribal Council Member

07/08/24

Date



Fisheries Harvest Manager

07/08/24

Date









# Squaxin Island Tribe ER 24-01 Chinook

Final Audit Report

2024-07-08

Created:	2024-07-08
By:	Joseph C. Peters (jcpeters@squaxin.us)
Status:	Signed
Transaction ID:	CBJCHBCAABAAgd23VhfYWstYendgrnwdaMc3yLKiTXjp

## "Squaxin Island Tribe ER 24-01 Chinook" History

-  Document created by Joseph C. Peters (jcpeters@squaxin.us)  
2024-07-08 - 3:20:45 PM GMT
-  Document emailed to Joseph C. Peters (jcpeters@squaxin.us) for signature  
2024-07-08 - 3:20:48 PM GMT
-  Document emailed to Vince Henry (vhenry@squaxin.us) for signature  
2024-07-08 - 3:20:49 PM GMT
-  Email viewed by Joseph C. Peters (jcpeters@squaxin.us)  
2024-07-08 - 3:22:32 PM GMT
-  Document e-signed by Joseph C. Peters (jcpeters@squaxin.us)  
Signature Date: 2024-07-08 - 3:23:14 PM GMT - Time Source: server
-  Email viewed by Vince Henry (vhenry@squaxin.us)  
2024-07-08 - 3:30:17 PM GMT
-  Document e-signed by Vince Henry (vhenry@squaxin.us)  
Signature Date: 2024-07-08 - 3:31:30 PM GMT - Time Source: server
-  Agreement completed.  
2024-07-08 - 3:31:30 PM GMT