

**SQUAXIN ISLAND TRIBE
EMERGENCY REGULATION NO. ER-24-16**

Regulation No. ER-24-16
Regs. No. Supersedes: AR-24-2

Date: November 26, 2024

Fishery Type: **CHUM – Commercial Fishery**

Catch Area: **13D-1 Dana Passage
13D-2 Pickering Passage
13G Eld Inlet
13H Totten Inlet**

On/Off Reservation: ON/OFF

Effective Dates/Days/Hours by Gear:

Open: 6 AM Friday, November 29, 2024

Closed: 9 AM Monday, December 2, 2024

Beach Seine & Drift Nets & Set Nets Open: 24 Hours

Beach Seines - Max Length 600 feet/ Mesh Size: 3 Inch Min- 4 Inch Max

Pickering Passage: Drift/ Set Nets - Max Length 600 feet/ Min Stretch: 5 inches

Totten Inlet: Drift Nets - Max Length 900 feet/ Set Nets Max Length 600 feet -Min Stretch: 5 inches

Dana Passage: Drift Nets- Max Length 900 feet /**Set Nets-** Max Length 300 ft/ Min Stretch: 5 inches

Other Totten Inlet Restrictions: All waters of Totten Inlet southwest of a line running northwest from the northern tip of Burns Point through the double pilings north of the Olympia Oyster Company building to the shore are Closed (Kennedy Creek closure). **All waters of Skookum Inlet are CLOSED**

Eld Inlet: In those waters north of a line extending northeast from JM Peters dock to the point on the opposite shore and south of a line extending from Flapjack Point to the northernmost point of land at the entrance to Green Cove: **Drift/Set Nets-** Max Length 300 feet/ Min Stretch: 5 inches

In those waters north of the aforementioned Flapjack Point Green Cove boundary to the northern 13G boundary: **Drift/Set Nets-** Max Length 600 feet/ Min Stretch: 5 inches


Other Eld Inlet Restrictions: Nets may not be set over private oyster beds. All waters south of a line extending from JM Peters dock to the point of land on the opposite shore are closed.

Beach Seines must Release Unmarked/Wild Coho

Attention Fishers: Please note Salish Seafoods are no longer buying fish. Fishers must secure their own buyer.

JUSTIFICATION: COMMERCIAL HARVEST OF FALL CHUM SALMON

In Accordance with the Squaxin Island Fishing Ordinance, This Regulation is hereby approved.


Vince Henry (Nov 26, 2024 11:26 PST)

Tribal Council Member

11/26/24

Date



Fisheries Harvest Manager

11/26/24

Date









ER-24-16 Chum

Final Audit Report

2024-11-26

Created:	2024-11-26
By:	Joseph Peters (jcpeters@squaxin.us)
Status:	Signed
Transaction ID:	CBJCHBCAABAAGOX7KRvm4H0Gx2qOBWk7KRJw8N_S8NTY

"ER-24-16 Chum" History

-  Document created by Joseph Peters (jcpeters@squaxin.us)
2024-11-26 - 4:34:16 PM GMT
-  Document emailed to Vince Henry (vhenry@squaxin.us) for signature
2024-11-26 - 4:34:20 PM GMT
-  Document emailed to Joseph Peters (jcpeters@squaxin.us) for signature
2024-11-26 - 4:34:20 PM GMT
-  Email viewed by Joseph Peters (jcpeters@squaxin.us)
2024-11-26 - 4:34:39 PM GMT
-  Document e-signed by Joseph Peters (jcpeters@squaxin.us)
Signature Date: 2024-11-26 - 4:35:09 PM GMT - Time Source: server
-  Email viewed by Vince Henry (vhenry@squaxin.us)
2024-11-26 - 5:08:46 PM GMT
-  Document e-signed by Vince Henry (vhenry@squaxin.us)
Signature Date: 2024-11-26 - 7:26:42 PM GMT - Time Source: server
-  Agreement completed.
2024-11-26 - 7:26:42 PM GMT